AY 22 1987
COMPLETED
112
648-L
I 29.114:986
ORIGINAL
Serial

1986 NATIONAL PARK STATISTICAL ABSTRACT



BEST COPY AVAILABLE

NATIONAL PARK

STATISTICAL ABSTRACT

1986

Statistical Office
Denver Service Center
United States Department of Interior / National Park Service

BEST COPY AVAILABLE

1

CONTENTS

Illustrations
Introduction

Table 1. Summary of Visitor Use..... 4

Table 2. Forecast of Recreation Visits to the National Park System..... 6

Table 3. 1986 Recreation Visits, Acreages, Areas Administered, and Areas Reporting Visits in the National Park System by Classification..... 8

Table 4. Visits to Areas Administered by the National Park Service, 1984-1986.....10

Table 5. 1986 Revenue Park Recreation Visits.....24

Table 6. Recreation Visits at Archeological Areas.....26

Table 7. Recreation Visits at Historical Areas.....27

Table 8. Recreation Visits at Biosphere Reserve Areas.....31

Table 9. Recreation Visits to Areas in Lakeshore, Oceanside, and Seacoast Locations, 1983-1986.....32

Table 10. Recreation Visitation by NPS Region, 1978-1986...33

Table 11. Recreation Visits to National Park Service Areas by State, 1978-1986.....34

Table 12. Recreation Visitation by Urban-Rural Location....36

Table 13. Overnight Stays in NPS-Operated Campgrounds, 1960-1986.....36

Table 14. 1986 Overnight Stays in National Park Service Areas 37

Table 15. Overnight Stays by Type of Accommodation.....42

Table 16. Recreation Visits and Overnight Stays in the 48 National Parks, 1983-1986.....43

Table 17. Visitor Days at Areas Administered by the National Park Service, 1979-1986.....45

Footnotes.....59
Definitions.....60
Miscellaneous Abbreviations.....63

BEST COPY AVAILABLE

ILLUSTRATIONS

FIGURE	TITLE	PAGE
Figure 1.	Recreation Visits 1971-1986	3
Figure 2.	Annual Growth Rate, 1985-86 Recr Visits	3
Figure 3.	Urban Rural Park Use	5
Figure 4.	Old and New Park Visits	5
Figure 5.	Monthly Visits, 1976 and 1986	7
Figure 6.	Overnight Stays, 1976 and 1986	7
Figure 7.	Overnight Stays by Type	9
Figure 8.	1986 Visits to NPS Regions	9

BEST COPY AVAILABLE

INTRODUCTION

The National Park Service Statistical Office acknowledges the conscientious efforts of the field staff of the many areas of the National Park System. Without the effort of the park staff to count, record, and report the data summarized here, a statistical report of this quality would not be possible. These public use data are collected and analyzed monthly. A program of park counting procedure audits is conducted to ensure consistency and accuracy of data.

The gathering and publication of these statistics is in accordance with Public Law 88-29, "An Act to promote the coordination and development of effective programs relating to outdoor recreation" and related legislation. Definitions of terms in use here are given at the end of this report. The definitions are those initially outlined by "A Uniform Method for Measuring and Reporting Recreation Use on the Public Lands and Waters of the United States," unpublished guideline of the Recreation Advisory Council Study Committee Number Two, April, 1965.

In 1986 the following changes occurred: Great Basin National Park was formed from Lehman Cave National Monument; Red Hill Patrick Henry NM was added to system but is not reporting; Steamtown National Historic Site was added to system but is not reporting; Old Post Office Tower is reporting with National Capitol Parks as an affiliated area in 1986.

Additional footnotes are provided at the end of this report. The footnotes describe conditions at parks which may require important adjustments for certain applications of these data.

Timely, reliable, and useful information is fundamental to effective management and planning of the National Park System. This annual report is a general summary of visitation records for the year. Comments or requests for additional statistical information in this publication should be addressed to:

Statistical Office
National Park Service
Denver Service Center
755 Parfet Street
P. O. Box 25287
Denver, CO 80225

(303) 236-8950

BEST COPY AVAILABLE

BLANK PAGE

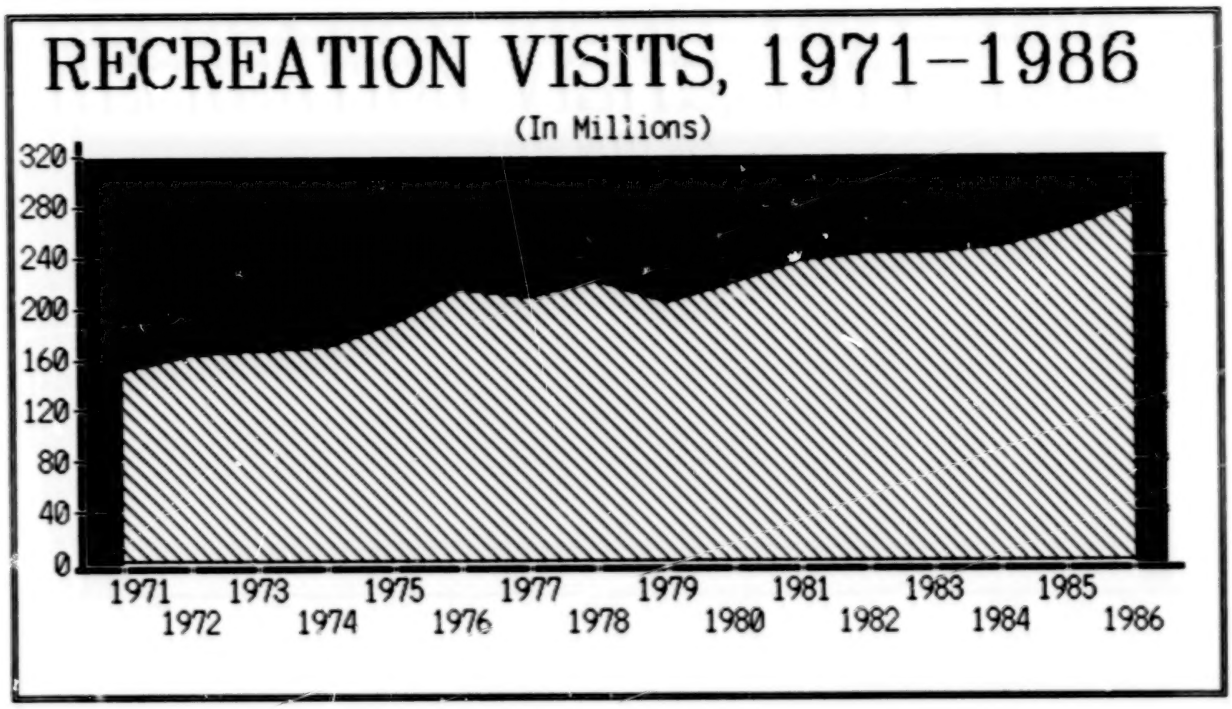

Figure 1.

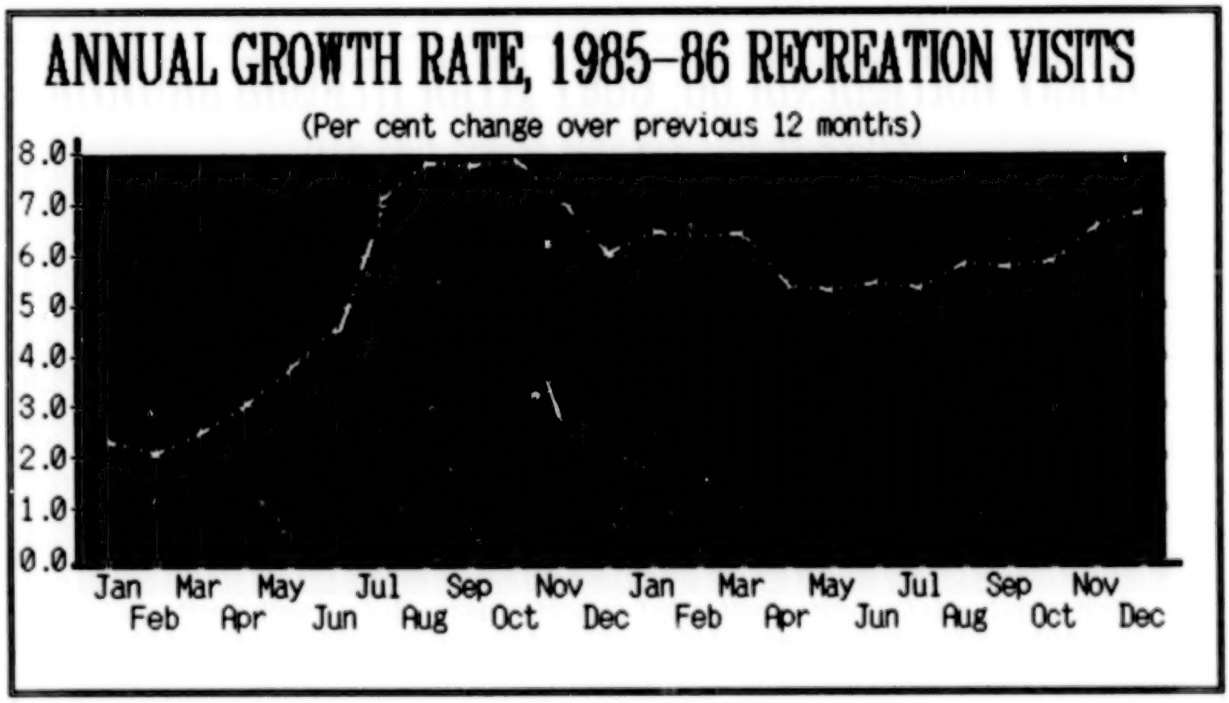

Figure 2.

BEST COPY AVAILABLE

BLANK

PAGE

BEST COPY AVAILABLE

TABLE 1. SUMMARY OF VISITOR USE (IN MILLIONS)

	1978	1979	1980	1981	1982	1983	1984	1985	1986
VISITS, TOTAL	283.1	281.5	300.3	329.7	334.4	335.6	332.7	346.2	364.6
RECREATION VISITS	222.2	205.4	220.5	238.6	244.9	243.6	248.8	263.4	281.1
NON-RECREATION VISITS	60.9	77.1	79.9	91.1	89.5	92.0	83.9	82.7	83.5
OVERNIGHT STAYS, TOTAL	17.6	16.0	16.5	17.0	16.9	16.1	16.3	16.1	16.3
RECREATION OVERNIGHTS	17.1	15.4	15.9	16.4	16.4	15.7	16.0	15.8	16.0
NON-RECR OVERNIGHTS	.5	.6	.6	.6	.5	.4	.4	.3	.3
VISIT-HOURS, TOTAL	1,186.3	1,070.6	1,133.6	1,243.8	1,269.8	1,277.3	1,304.8	1,343.2	1,388.1
RECREATION VISIT-HOURS	1,151.9	1,027.5	1,094.3	1,203.1	1,229.8	1,240.1	1,265.5	1,303.6	1,347.7
NON-RECR VISIT-HOURS	34.4	43.1	39.3	40.7	40.0	37.2	39.3	39.6	40.3
VISIT-DAYS, TOTAL	98.9	89.2	94.5	103.6	105.8	106.4	108.7	111.9	115.7
RECREATION VISIT-DAYS	96.0	85.6	91.2	100.3	102.5	103.3	105.5	108.6	112.3
NON-RECR VISIT-DAYS	2.9	3.6	3.3	3.4	3.3	3.1	3.3	3.3	3.4

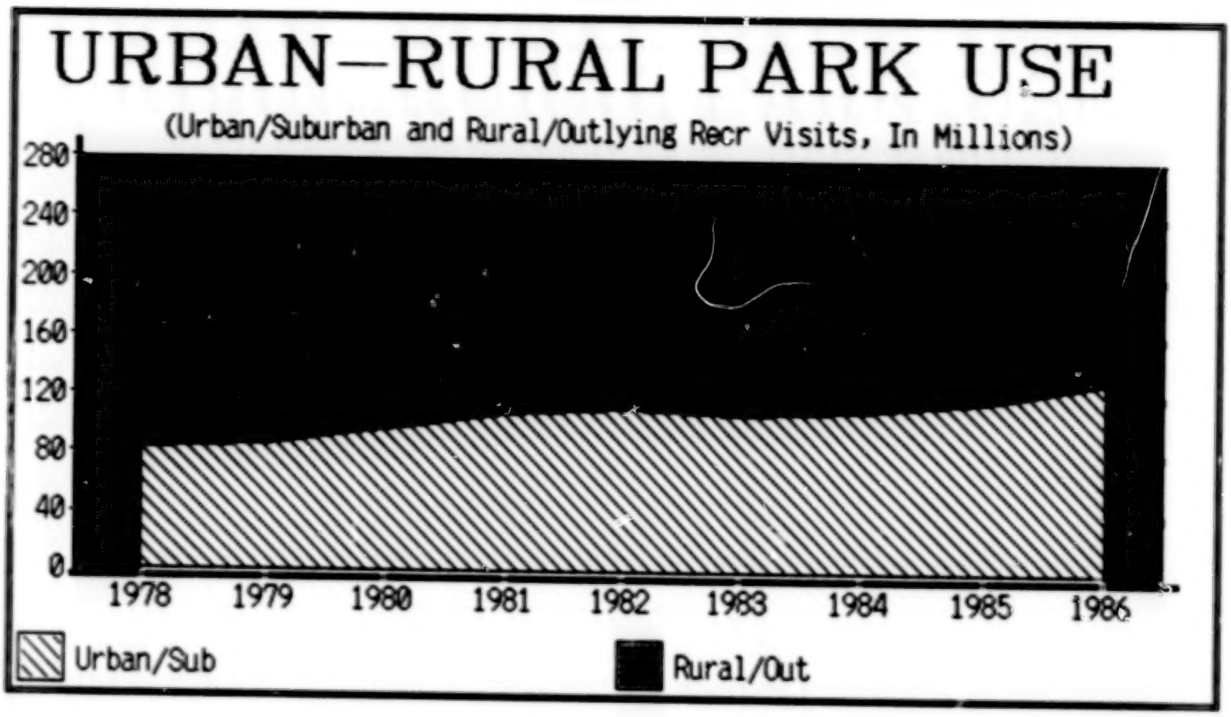

Figure 3.

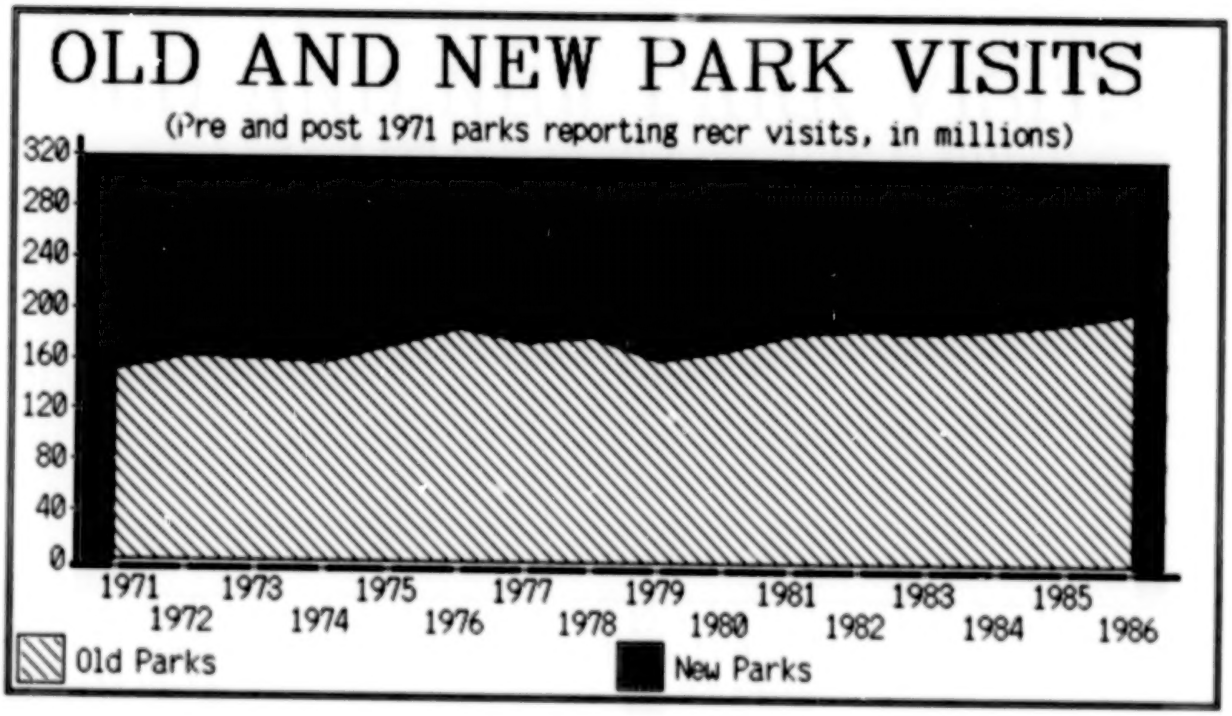

Figure 4.

BEST COPY AVAILABLE

BLANK

PAGE

TABLE 2. FORECASTS OF RECREATION VISITS TO THE NATIONAL PARK SYSTEM

YEAR	FORECAST	FORECAST PERCENT CHANGE	ACTUAL COUNT	ACTUAL PERCENT CHANGE	NUMERICAL DIFFERENCE	FORECAST ERROR
1980	210,504,039	+2.5%	220,463,211	+7.4%	+9,959,172	-4.5%
1981	229,519,949	+4.1%	238,592,669	+8.2%	+9,072,720	-3.8%
1982	248,520,319	+4.3%	244,924,579	-2.8%	-3,595,744	+1.5%
1983	245,333,000	+0.2%	243,616,747	-0.5%	-1,716,253	+0.7%
1984	246,945,000	+1.4%	248,785,509	+2.1%	+1,840,509	-0.7%
1985	256,784,000	+3.2%	263,441,808	+5.9%	+6,657,808	-2.5%
1986	273,705,000	+3.9%	281,094,850	+6.7%	+7,389,850	-2.6%
1987	292,098,000	+3.9%				
1990	316,817,000					
2000	350-375 Million					
2010	450-500 Million					
2020	575-675 Million					

BEST COPY AVAILABLE

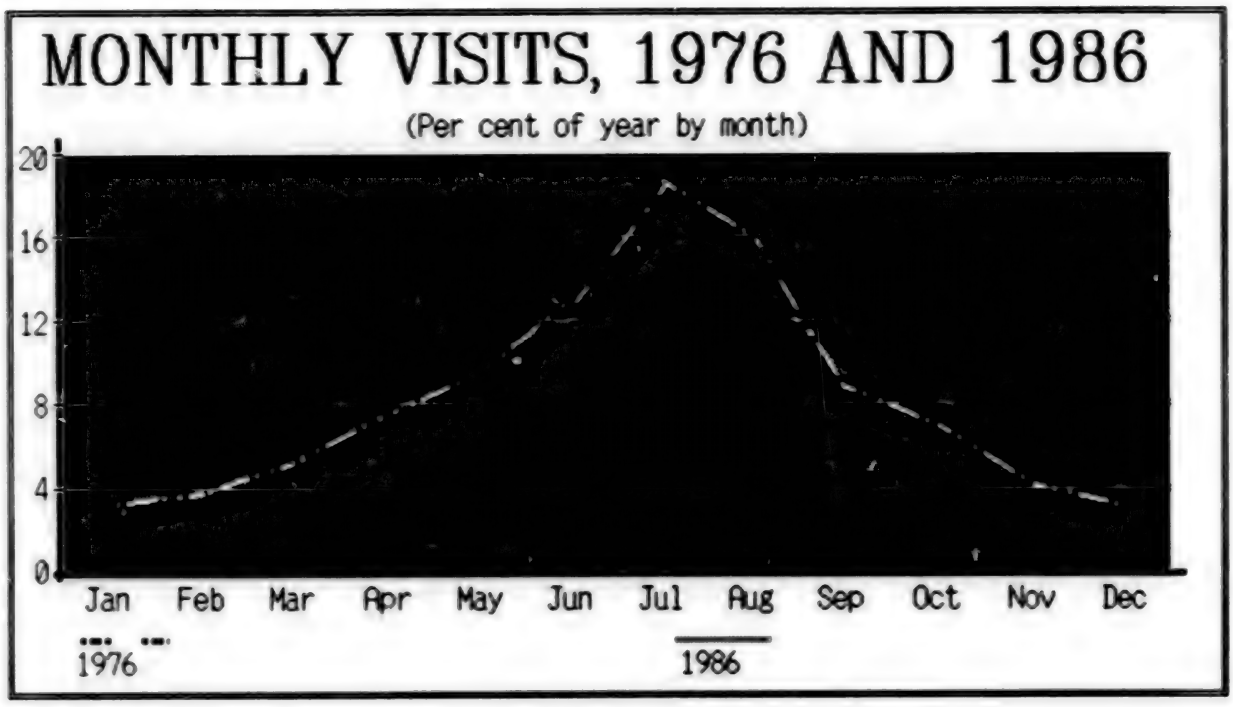

Figure 5.

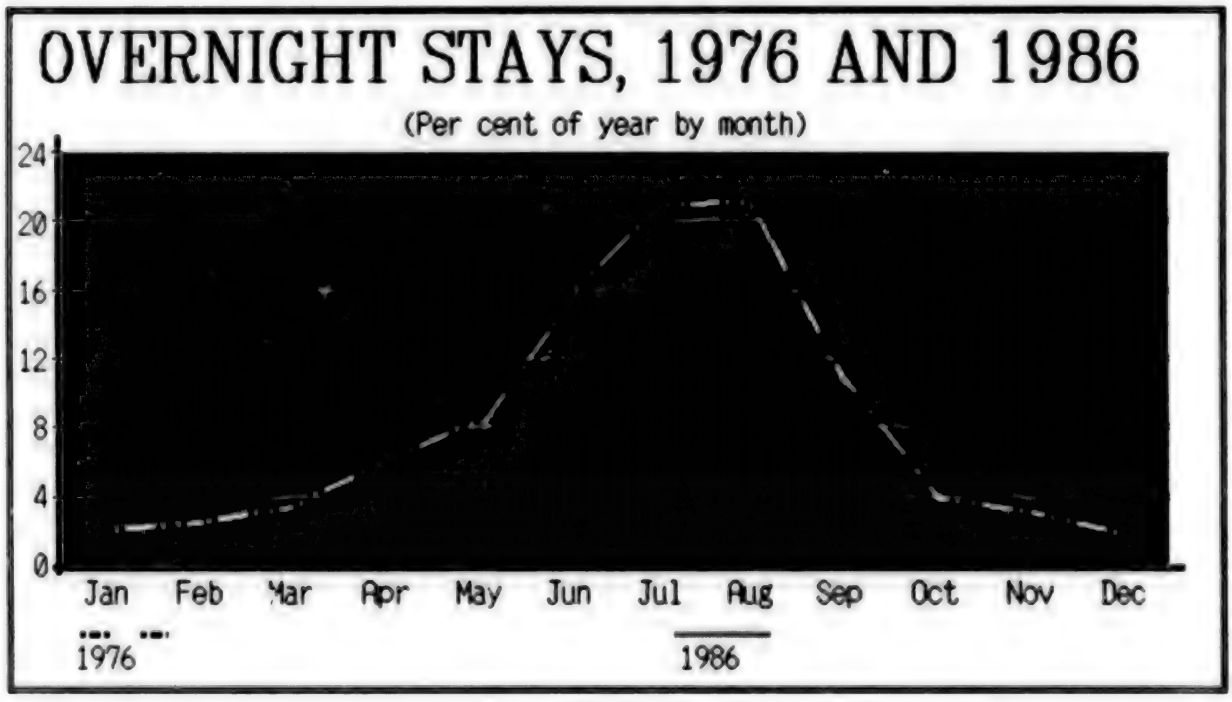

Figure 6.

BEST COPY AVAILABLE

TABLE 3. 1986 RECREATION VISITS, ACREAGES, AREAS ADMINISTERED, AND AREAS REPORTING VISITS IN THE NATIONAL PARK SYSTEM BY CLASSIFICATION

CLASSIFICATION *	RECREATION VISITS	ACREAGE **	AREAS ADMINISTERED	AREAS REPORTING
NATIONAL BATTLEFIELDS	2,375,163	9,175.92	11	9
NATIONAL BATTLEFIELD PARKS	1,761,326	7,451.13	3	3
NATIONAL BATTLEFIELD SITE	0	1.0	1	0
NATIONAL CAPITAL PARKS***	6,910,089	6,468.88	1	1
NATIONAL HISTORICAL PARKS	25,146,690	92,896.80	26	24
NATIONAL HISTORIC SITES	12,446,920	16,333.06	63	58
NATIONAL LAKESHORES	2,831,258	143,007.18	4	4
NATIONAL MALL	NOT REPORTED	146.35	1	0
NATIONAL MEMORIALS	19,041,540	7,865.17	23	23
NATIONAL MILITARY PARKS	4,749,774	33,097.73	9	9
NATIONAL MONUMENTS	21,209,180	4,536,746.51	76	73
NATIONAL PARKS	53,519,814	45,790,649.32	49	49
NATIONAL PARKWAYS	41,626,332	159,413.36	4	4
NATIONAL PRESERVES	73,946	20,899,681.53	12	9
NATIONAL RECREATION AREAS	54,839,058	3,337,062.24	17	17
NATIONAL RIVERS	3,319,788	232,825.20	12	7
NATIONAL SEASHORES	20,171,102	476,146.63	10	10
NATIONAL TRAILS	0	82,591.01	3	0
PARKS - OTHER ****	9,924,580	30,907.33	12	10
WHITE HOUSE	1,148,290	18.07	1	1
NATIONAL TOTAL	281,094,850	75,862,484.42	338	311

---

* Not including 29 affiliated areas which do not report public use and excepting Old Post Office Tower which does report and is listed as "Other".

** Acreage as of December 31, 1985.

*** 346 units within DC, Maryland, and Virginia. Not all reporting.

**** Parks without national designation.

BEST COPY AVAILABLE

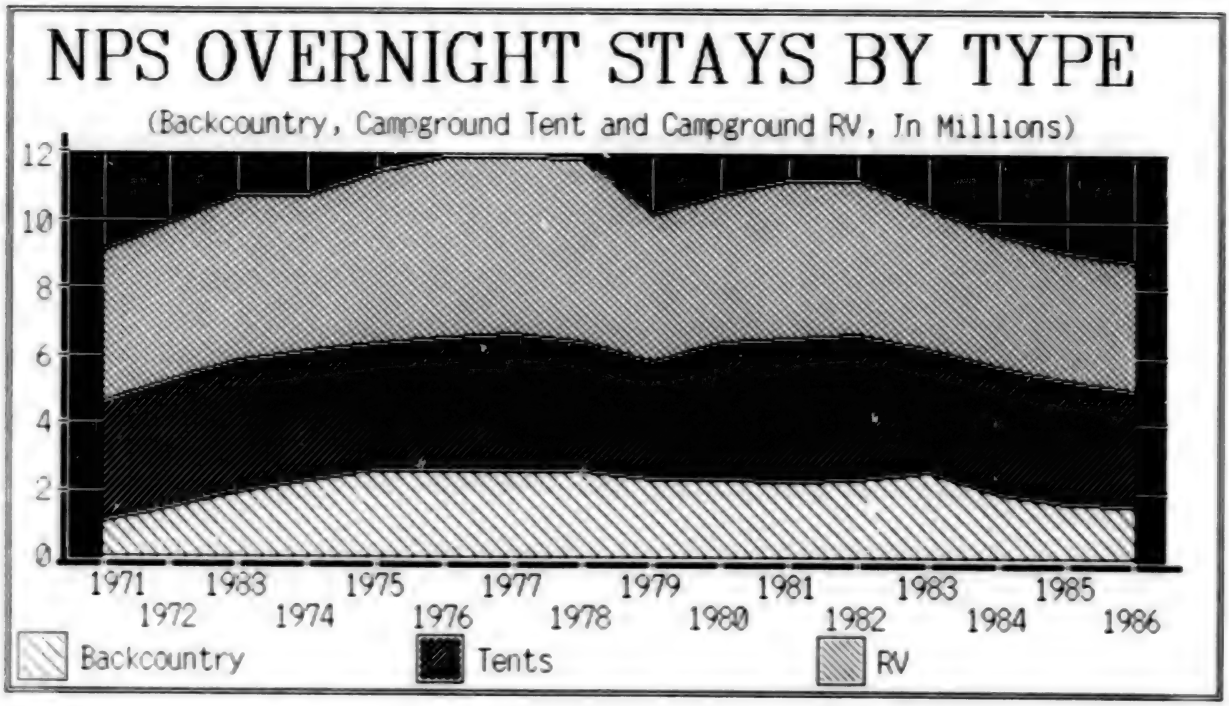

Figure 7.

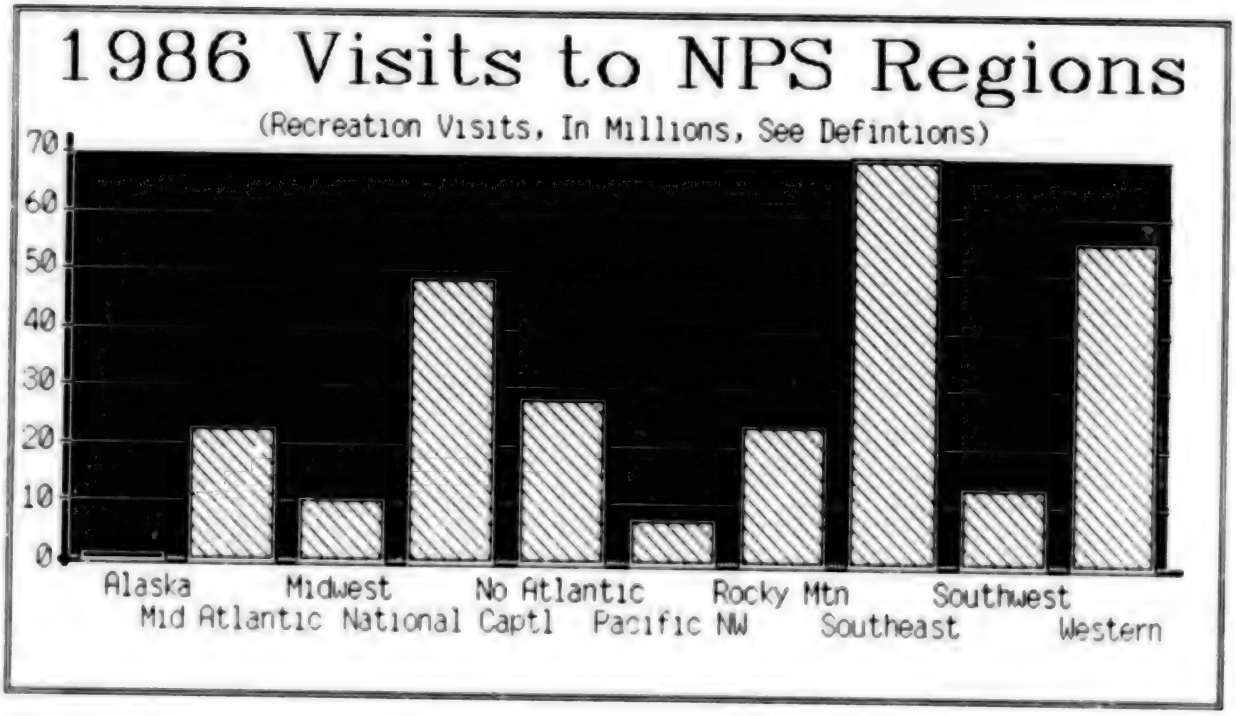

Figure 8.

BEST COPY AVAILABLE

BLANK

PAGE

BEST COPY AVAILABLE

TABLE 4. VISITS TO AREAS ADMINISTERED BY THE NATIONAL PARK SERVICE (IN THOUSANDS)

NATIONAL PARK SYSTEM		1984 RECREATION	1984 NON RECREATION	1985 RECREATION	1985 NON RECREATION	1986 RECREATION	1986 NON RECREATION
ABRAHAM LINCOLN BPL NHS	KY	258.0	.0	264.9	.0	280.6	.0
ACADIA NP	ME	3,734.8	183.0	3,745.6	183.0	3,929.1	183.0
ADAMS MANSION NHS	MA	23.4	12.0	24.6	12.0	24.7	9.0
AGATE FOSSIL BEDS	NE	10.3	9.9	10.4	9.9	10.2	8.5
ALAGNAK NR	AK	NOT REPORTING		-	-	-	-
ALIBATES FLINT QUARR NM	TX	2.3	.0	2.2	.0	2.2	.0
ALLEGHENY PORT RR NHS	PA	59.6	.7	69.5	.7	69.0	.7
AMISTAD NRA	TX	1,164.3	1.1	1,139.4	1.1	1,206.7	1.1
ANDERSONVILLE NHS	GA	101.0	.0	118.4	.0	129.8	.0
ANDREW JOHNSON NHS	TN	84.9	.0	68.6	.0	72.6	.0
ANIAKCHAK NM	AK	NOT REPORTING		-	-	-	-
ANIAKCHAK NPRES	AK	NOT REPORTING		-	-	-	-
ANTIETAM NB	MD	528.4	.0	585.2	.0	706.7	.0
APOSTLE ISLANDS NL	WI	127.3	.7	117.4	.7	113.6	.9
APPALACHIAN NST	GA-ME	NOT REPORTING TO THE NPS			-	-	-
APPOMATTOX COURT HOUSE NHP	VA	318.0	.0	277.6	.0	323.8	.0
ARCHES NP	UT	345.2	.0	363.5	.0	419.4	.0
ARKANSAS POST NMEM	AR	58.3	.0	55.1	.0	60.3	.0
ARLINGTON HOUSE/R E LEE NMEM	VA	635.7	.0	496.8	.0	481.5	.0
ASSATEAGUE ISLAND NS	MD-VA	2,024.5	3.1	2,304.9	3.4	2,452.7	2.9
AZTEC RUINS NM	NM	58.4	.0	58.2	.0	62.5	.0
BADLANDS NP	SD	1,113.7	12.0	950.2	12.0	1,025.6	12.0
BANDELIER NM	NM	215.5	.9	238.4	.7	238.0	.8
BENT'S OLD FORT NHS	CO	38.3	.0	42.9	.0	44.8	.0
BERING LAND BRIDGE NPRES	AK	NOT REPORTING		-	-	-	-

TABLE 4. VISITS TO AREAS ADMINISTERED BY THE NATIONAL PARK SERVICE (IN THOUSANDS)

NATIONAL PARK SYSTEM		1984 RECREATION	1984 NON RECREATION	1985 RECREATION	1985 NON RECREATION	1986 RECREATION	1986 NON RECREATION
BIG BEND NP	TX	167.7	34.3	188.0	38.5	200.6	41.1
BIG CYPRESS NPRES	FL	NOT REPORTING		-	-	-	-
BIG HOLE NB	MT	37.7	.0	34.6	.0	39.4	.0
BIG SOUTH FORK NR	KY	NOT REPORTING		-	-	-	-
BIG THICKET NPRES[4]	TX	81.5	2.5	77.7	2.2	66.7	1.4
BIGHORN CANYON NRA	WY-MT	379.6	30.8	456.0	30.8	455.2	30.8
BISCAYNE NP	FL	340.6	.0	460.9	.0	578.0	.0
BLACK CANYON OT GUNNISON NM	CO	253.0	.0	266.0	.0	289.1	.0
BLUE RIDGE PARKWAY	VA-NC	15,136.0	4,023.8	17,193.4	4,024.1	17,076.2	4,377.1
BOOKER T. WASHINGTON NM	VA	25.0	.2	19.6	.1	20.9	.1
BOSTON NHP	MA	1,481.3	21.4	1,560.5	53.0	1,642.4	49.3
BRYCE CANYON NP	UT	495.1	268.2	500.8	236.5	578.0	256.7
BRYCES CROSS ROADS NBS	MS	NOT REPORTING		-	-	-	-
BUCK ISLAND REEF NM	VI	45.8	.7	62.3	.3	74.7	.0
BUFFALO NR	AR	510.0	.0	761.1	.0	972.5	.0
CABRILLO NM	CA	1,461.0	72.5	1,652.1	67.9	1,687.9	66.5
CANAVERAL NS	FL	1,181.3	.0	931.8	.0	1,136.4	.0
CANYON DE CHELLY NM	AZ	432.1	540.3	452.3	605.3	569.0	803.6
CANYONLANDS NP	UT	102.5	3.1	116.7	7.5	173.0	4.1
CAPE COD NS	MA	4,560.7	29.9	4,374.8	29.2	3,991.2	27.6
CAPE HATTERAS NS	NC	1,396.1	42.0	1,224.7	39.2	1,535.9	102.8
CAPE KRUSENSTERN NM	AK	9.8	37.4	10.4	37.6	9.4	37.4
CAPE LOOKOUT NS	NC	86.3	1.0	100.4	1.4	95.6	5.7
CAPITOL REEF NP	UT	296.2	37.3	320.5	37.7	383.7	36.9
CAPULIN MOUNTAIN NM	NM	39.9	.0	43.8	.0	47.0	.0

BEST COPY AVAILABLE

BEST COPY AVAILABLE

TABLE 4. VISITS TO AREAS ADMINISTERED BY THE NATIONAL PARK SERVICE (IN THOUSANDS)

NATIONAL PARK SYSTEM		1984 RECREATION	1984 NON RECREATION	1985 RECREATION	1985 NON RECREATION	1986 RECREATION	1986 NON RECREATION
CARL SANDBURG HOME NHS[4]	NC	48.8	.0	53.7	.0	61.3	.0
CARLSBAD CAVERNS NP	NM	713.0	.0	732.5	.0	752.6	.0
CASA GRANDE NM	AZ	133.7	2.1	142.3	2.1	160.9	2.1
CASTILLO DE SAN MARCOS NM	FL	692.5	13.8	699.2	14.0	732.9	14.7
CASTLE CLINTON NM[4]	NY	85.5	4.8	128.0	.7	2,213.6	2.3
CATOCTIN MOUNTAIN PARK	MD	531.2	195.9	575.1	192.4	516.6	192.3
CEDAR BREAKS NM	UT	353.1	7.8	385.4	9.5	425.7	11.7
CHACO CULTURE NHP	NM	66.0	5.1	43.1	3.2	49.5	3.8
CHAMIZAL NMEM	TX	125.7	1.0	149.0	1.2	195.0	1.0
CHANNEL ISLANDS NP	CA	203.4	22.4	164.1	51.6	172.9	53.9
CHATTAHOOCHEE RIVER NRA	GA	813.3	.0	1,499.1	.0	1,670.3	.0
C & O CANAL NHP[4]	MD-WV-DC	6,159.2	210.6	6,184.9	81.2	4,896.0	4.9
CHICKAMAUGA & CHATT. NMP	TN-GA	1,102.3	16,486.8	1,075.5	14,457.0	1,157.1	14,684.4
CHICKASAW NRA	OK	2,026.7	3,187.2	2,129.5	4,012.1	1,983.8	2,349.3
CHIRICAHUA NM	AZ	59.8	.0	61.7	.0	61.5	.0
CHRISTIANSTED NHS	VI	80.5	.1	133.6	.5	196.1	1.1
CLARA BARTON NHS	MD	16.8	.0	17.3	.0	21.9	.0
COLONIAL NHP	VA	2,504.8	3,244.1	2,138.2	3,559.5	1,990.2	3,121.7
COLORADO NM	CO	289.6	501.1	319.2	491.4	361.6	520.5
CONGAREE SWAMP NM	SC	.0	.0	12.3	.1	16.5	.0
CONSTITUTION GARDENS	DC	NOT REPORTING		-	-	-	-
CORONADO NMEM	AZ	39.3	1.0	44.0	1.2	53.8	1.4
COULEE DAM NRA	WA	622.9	1.5	517.5	1.9	790.3	9.9
COWPENS NB	SC	65.5	.0	79.7	.0	94.5	.0
CRATER LAKE NP	OR	419.8	80.1	390.6	37.3	402.8	24.9

TABLE 4. VISITS TO AREAS ADMINISTERED BY THE NATIONAL PARK SERVICE (IN THOUSANDS)

NATIONAL PARK SYSTEM		1984 RECREATION	1984 NON RECREATION	1985 RECREATION	1985 NON RECREATION	1986 RECREATION	1986 NON RECREATION
CRATERS OF THE MOON NM	ID	220.8	.0	172.5	.0	178.3	.0
CUMBERLAND GAP NHP	TN-VA-KY	719.8	.0	729.7	.0	788.6	.0
CUMBERLAND ISLAND NS	GA	32.4	.0	30.1	.0	28.2	.0
CURECANTI NRA	CO	994.1	.0	1,071.8	.0	1,114.8	.0
CUSTER BATTLEFIELD NM	MT	247.7	2.5	261.7	2.6	275.5	2.8
CUYAHOGA VALLEY NRA[6]	OH	1,018.8	9.7	1,004.9	9.7	1,042.1	9.7
DE SOTO NMEM	FL	221.5	.0	201.9	.0	209.4	.0
DEATH VALLEY NM	NV-CA	621.2	25.9	576.7	24.0	586.7	24.4
DELAWARE NSR	PA-NJ-NY	SEE DELAWARE WATER GAP NRA			-	-	-
DELAWARE WATER GAP NRA	NJ-NY-PA	2,136.2	3,075.7	2,186.2	2,463.4	2,247.1	2,332.7
DENALI NP	AK	395.1	233.2	436.5	510.6	529.7	582.2
DENALI NPRES	AK	SEE DENALI NP		-	-	-	-
DEVILS POSTPILE NM	CA	97.8	.0	108.7	.0	89.5	.0
DEVILS TOWER NM	WY	219.9	8.2	216.8	8.2	290.5	7.6
DINOSAUR NM	UT-CO	493.1	20.1	418.2	19.4	430.9	20.4
EDGAR ALLAN POE NHS	PA	18.2	.0	15.3	.0	12.4	.0
EDISON NHS	NJ	40.8	.0	32.6	.0	37.9	.0
EFFIGY MOUNDS NM	IA	92.8	.9	93.1	.9	87.8	1.0
EISENHOWER NHS	PA	138.1	.0	136.9	.0	131.6	.0
EL MORRO NM	NM	33.1	2.8	47.3	9.2	54.9	11.3
ELEANOR ROOSEVELT NHS	NY	.0	.0	30.7	.0	30.3	.0
EUGENE O'NEILL NHS	CA	.0	.0	2.8	.1	2.6	.2
EVERGLADES NP	FL	628.7	3.2	697.6	3.0	739.1	23.2
FEDERAL HALL NMEM[6]	NY	157.2	2.9	245.1	10.6	466.4	59.9
FIRE ISLAND NS	NY	524.8	119.5	552.5	81.7	522.7	94.1

BEST COPY AVAILABLE

BEST COPY AVAILABLE

TABLE 4. VISITS TO AREAS ADMINISTERED BY THE NATIONAL PARK SERVICE (IN THOUSANDS)

NATIONAL PARK SYSTEM		1984 RECREATION	1984 NON RECREATION	1985 RECREATION	1985 NON RECREATION	1986 RECREATION	1986 NON RECREATION
FLORISSANT FOSSIL BEDS NM	CO	54.8	.0	94.0	.0	127.4	.0
FORD'S THEATRE NHS	DC	765.7	.3	769.8	.4	786.2	.4
FORT BOWIE NHS	AZ	5.0	.0	5.6	.0	7.4	.0
FORT CAROLINE NMEM	FL	145.1	.0	164.1	.0	135.9	.0
FORT CLATSOP NMEM[4]	OR	146.0	.0	159.9	.0	173.8	.0
FORT DAVIS NHS[4]	TX	69.0	.1	68.4	.1	63.9	.1
FORT DONELSON NB	TN	262.0	794.2	300.4	779.9	327.9	814.9
FORT FREDERICA NM	GA	252.2	1.8	231.0	1.8	262.7	1.8
FORT JEFFERSON NM	FL	11.9	6.1	13.2	7.3	15.4	8.4
FORT LARAMIE NHS	WY	89.7	.4	81.5	.4	86.1	.4
FORT LARNED NHS	KS	67.3	.0	58.6	.0	55.1	.0
FORT MATANZAS NM	FL	301.1	.0	333.2	.0	368.8	.0
FORT MCHENRY NM	MD	772.5	.7	795.8	.7	810.1	.7
FORT NECESSITY NB	PA	166.5	.1	140.2	.1	155.2	.1
FORT POINT NHS	CA	1,176.1	.0	1,075.0	.0	1,274.7	.0
FORT PULASKI NM	GA	365.1	33.2	381.6	29.9	480.9	28.8
FORT RALEIGH NHS	NC	389.9	2.0	272.8	2.6	259.6	2.2
FORT SCOTT NHS	KS	78.0	2.5	76.2	2.1	82.9	2.4
FORT SMITH NHS	AR	121.6	.0	138.4	.0	160.0	.0
FORT STANWIX NM	NY	56.4	.0	67.1	.0	57.9	.0
FORT SUMTER NM	SC	267.6	.0	262.0	.0	277.6	.0
FORT UNION NM	NM	13.1	.0	13.4	.0	13.4	.0
FORT UNION TRADING POST NHS	ND	12.9	1.3	15.0	1.5	22.7	4.5
FORT VANCOUVER NHS	WA	265.4	12.4	264.8	5.2	263.1	24.5
FORT WASHINGTON PARK	MD	304.4	.0	367.6	.0	299.4	.0

TABLE 4. VISITS TO AREAS ADMINISTERED BY THE NATIONAL PARK SERVICE (IN THOUSANDS)

NATIONAL PARK SYSTEM		1984 RECREATION	1984 NON RECREATION	1985 RECREATION	1985 NON RECREATION	1986 RECREATION	1986 NON RECREATION
FOSSIL BUTTE NM	WY	14.8	.6	15.6	.4	15.3	.5
FRED. SPOT. MEM NMP	VA	232.6	663.2	240.9	658.4	252.9	725.0
FREDERICK DOUGLASS HOME	DC	29.5	.0	30.9	.0	33.4	.0
FREDERICK L. OLMSTED NHS	MA	3.0	.0	3.5	.0	5.4	.0
FRIENDSHIP HILL NHS	PA	11.3	.0	13.6	.0	14.1	.0
GATES OF THE ARTIC NP	AK	2.4	2.1	1.4	3.0	2.8	2.2
GATES OF THE ARTIC NPRES	AK	SEE GATES OF THE ARTIC NP			-	-	-
GATEWAY NRA	NJ-NY	7,881.1	83.5	8,640.7	83.4	8,902.6	102.4
GENERAL GRANT NMEM	NY	86.9	.2	54.0	14.6	46.6	14.6
GEORGE ROGERS CLARK NHP	IN	112.7	.0	121.6	.0	120.9	.0
GEO WASHINGTON BPL NM	VA	151.7	3.7	150.5	3.7	163.4	3.7
GEO WASHINGTON CARVER NM	MO	82.0	.0	137.1	.0	148.7	.0
GEO WASHINGTON MEM PKWY	MD-VA	8,246.0	.0	8,780.7	.0	9,097.1	.0
GETTYSBURG NMP	PA	1,212.2	74.4	1,321.1	74.4	1,363.2	74.4
GILA CLIFF DWELLINGS NM	NM	35.0	.0	35.7	.0	44.5	.0
GLACIER BAY NP	AK	108.3	4.0	130.9	5.7	136.9	10.1
GLACIER BAY NPRES	AK	SEE GLACIER BAY NP		-	-	-	-
GLACIER NP	MT	1,946.7	7.9	1,603.0	8.5	1,579.2	6.7
GLEN CANYON NRA	AZ-UT	1,971.1	81.5	2,078.9	81.7	2,438.9	45.1
GOLDEN GATE NRA	CA	16,731.7	34.6	18,355.4	34.4	21,582.4	34.6
GOLDEN SPIKE NHS	UT	34.1	117.4	46.4	152.9	57.6	150.1
GRAND CANYON NP	AZ	2,173.6	187.2	2,711.5	271.9	3,035.8	312.1
GRAND PORTAGE NM	MN	45.7	.0	46.5	.0	46.8	.0
GRAND TETON NP	WY	1,360.9	878.6	1,334.5	795.7	1,306.3	874.0
GRANT-KOHRS RANCH NHS	MT	23.8	.0	23.2	.0	27.0	.0

BEST COPY AVAILABLE

TABLE 4. VISITS TO AREAS ADMINISTERED BY THE NATIONAL PARK SERVICE (IN THOUSANDS)

NATIONAL PARK SYSTEM		1984 RECREATION	1984 NON RECREATION	1985 RECREATION	1985 NON RECREATION	1986 RECREATION	1986 NON RECREATION
GREAT BASIN NP[3]	NV	SEE LEHMAN CAVES NM		-	-	-	-
GREAT SAND DUNES NM	CO	141.8	.2	182.7	.2	221.4	.2
GREAT SMOKY MTNS NP	TN-NC	8,508.4	5,021.8	9,319.3	5,115.4	9,836.3	6,033.3
GREENBELT PARK	MD	261.1	105.9	332.8	157.7	311.1	135.7
GUADALUPE MOUNTAINS NP[4]	TX	151.9	.0	147.8	.0	163.3	.0
GUILFORD COURTHOUSE NMP	NC	204.4	435.0	179.3	991.4	171.0	1,304.0
GULF ISLANDS NS	MS-FL	5,803.4	.0	9,880.8	.0	7,646.2	.0
HALEAKALA NP	HI	1,003.8	22.7	1,194.7	23.5	1,281.2	23.1
HAMILTON GRANGE NMEM	NY	9.2	.0	19.0	.9	41.6	1.2
HAMPTON NHS	MD	82.7	.5	70.0	.5	45.1	.5
HARPERS FERRY NHP[4]	MD-WV	673.9	206.3	566.7	157.4	907.7	.0
HARRY S TRUMAN NHS	MO	100.2	.0	114.7	.0	114.1	.0
HAWAII VOLCANOES NP	HI	2,008.6	589.2	816.7	485.2	898.0	609.2
HERBERT HOOVER NHS	IA	226.4	18.0	207.8	18.0	223.9	18.0
HOHOKAM PIMA NM	AZ	NOT REPORTING		-	-	-	-
HOME OF FDR NHS	NY	205.4	.0	214.0	.0	204.1	.0
HOMESTEAD NM[4]	NE	21.8	.0	21.3	.0	38.3	.0
HOPEWELL FURNACE NHS	PA	149.8	1.5	154.0	1.5	138.6	1.4
HORSESHOE BEND NMP	AL	62.4	424.8	62.5	437.2	61.2	393.9
HOT SPRINGS NP	AR	1,071.9	4,345.2	1,112.8	4,124.8	1,175.2	4,438.7
HOVENWEEP NM	UT-CO	14.3	.5	14.6	.4	15.6	.6
HUBBELL TRADNG POST NHS	AZ	144.8	4.6	120.5	4.6	138.8	4.6
INDEPENDENCE NHP	PA	4,827.3	.0	4,867.4	.0	4,964.3	.0
INDIANA DUNES NL	IN	1,560.4	353.2	1,800.3	344.0	1,676.6	344.0
ISLE ROYALE NP	MI	11.8	4.8	16.8	1.1	26.1	.1

BEST COPY AVAILABLE

TABLE 4. VISITS TO AREAS ADMINISTERED BY THE NATIONAL PARK SERVICE (IN THOUSANDS)

NATIONAL PARK SYSTEM		1984 RECREATION	1984 NON RECREATION	1985 RECREATION	1985 NON RECREATION	1986 RECREATION	1986 NON RECREATION
JAMES A GARFIELD NHS	OH	NOT REPORTING		-	-	-	-
JEAN LAFITTE NHP & PRES[4]	LA	849.0	372.5	713.9	317.8	838.9	342.2
JEFFERSON NEM NHS	MO	1,710.0	1.2	2,140.3	1.2	2,311.1	13.8
JEWEL CAVE NM	SD	101.6	.4	128.7	.4	134.8	.2
JFK CTR FOR THE PERF ARTS	DC	3,219.7	.0	3,128.6	.0	3,585.3	.0
JOHN D ROCKEFELLER PKWY	WY	1,051.3	11.1	1,082.8	11.3	1,089.1	11.5
JOHN DAY FOSSIL BEDS NM	OR	101.8	.0	101.6	.0	103.3	1.4
JOHN F. KENNEDY NHS	MA	18.9	.0	17.4	.0	18.6	.0
JOHN MUIR NHS	CA	32.2	2.1	34.0	2.0	38.1	1.7
JOHNSTOWN FLOOD NMEM	PA	56.6	.6	50.8	.5	52.0	.5
JOSHUA TREE NM	CA	663.8	2.8	641.2	2.8	783.2	3.1
KALAUPAPA NHP	HI	NOT REPORTING		-	-	-	-
KALOKO-HONOKOHAU NHP	HI	NOT REPORTING		-	-	-	-
KATMAI NP	AK	20.1	.3	25.1	.2	41.7	.1
KATMAI NPRES	AK	SEE KATMAI NP		-	-	-	-
KENAI FJORDS NP	AK	30.7	.3	35.8	.5	54.3	.5
KENNESAW MOUNTAIN NBP	GA	913.6	1,513.1	776.3	1,508.9	665.6	1,508.9
KINGS CANYON NP	CA	937.3	3.3	874.5	2.9	1,028.8	2.1
KINGS MOUNTAIN NMP	SC	232.3	232.3	212.6	212.6	221.2	221.2
KLONDIKE GOLD RUSH NHP[2]	WA-AK	124.6	.8	141.8	3.7	156.2	1.0
KNIFE RIVER INDIAN VILLAGE	ND	7.9	.8	12.4	2.1	11.8	2.6
KOBUK VALLEY NP	AK	1.1	7.0	1.3	6.5	1.1	4.6
LAKE CHELAN NRA[2]	WA	SEE NORTH CASCADES NP		-	-	-	-
LAKE CLARK NP	AK	12.5	4.8	12.7	5.7	13.6	7.0
LAKE CLARK NPRES	AK	SEE LAKE CLARK NP		-	-	-	-

BEST COPY AVAILABLE

BEST COPY AVAILABLE

TABLE 4. VISITS TO AREAS ADMINISTERED BY THE NATIONAL PARK SERVICE (IN THOUSANDS)

NATIONAL PARK SYSTEM		1984 RECREATION	1984 NON RECREATION	1985 RECREATION	1985 NON RECREATION	1986 RECREATION	1986 NON RECREATION
LAKE MEAD NRA	AZ-NV	6,276.6	227.6	6,952.1	252.1	7,753.3	281.2
LAKE MEREDITH NRA	TX	1,944.6	.0	1,597.7	.0	1,406.7	.0
LASSEN VOLCANIC NP	CA	463.3	.0	451.5	.0	439.7	.0
LAVA BEDS NM	CA	65.6	27.3	68.3	28.4	77.1	32.1
LEHMAN CAVES NM	NV	37.7	1.2	36.3	1.0	40.4	1.2
LBJ MEM GROVE OTP NMEM	DC	1,081.1	.0	1,122.5	.0	1,176.1	.0
LINCOLN BOYHOOD NMEM	IN	217.8	17.2	219.2	16.5	212.0	16.8
LINCOLN HOME NHS	IL	431.2	.0	431.3	.0	440.8	.0
LINCOLN MEMORIAL NMEM	DC	3,963.5	.0	3,810.6	.0	3,972.5	.0
LONGFELLOW NHS	MA	15.9	.0	19.2	.0	17.7	.0
LOWELL NHP	MA	596.3	.0	706.9	.0	802.5	.0
LOWER ST CROIX RIVER NR	WI	NOT REPORTING		-	-	-	-
LYNDON B. JOHNSON NHP	TX	276.4	11.0	287.6	11.0	308.1	11.0
MAGGIE L. WALKER NHS	VA	.0	.0	1.4	.0	3.1	.0
MAMMOTH CAVE NP	KY	1,501.5	173.1	1,507.9	173.1	1,646.7	173.1
MANASSAS NBP	VA	703.1	.0	724.0	.0	793.3	.0
MARTIN L. KING JR. NHS	GA	322.7	.0	377.1	.0	582.6	.0
MARTIN VAN BUREN NHS	NY	5.4	.4	5.3	.4	4.9	.2
MESA VERDE NP	CO	516.9	2.0	656.3	2.6	658.9	6.3
MINUTE MAN NHP	MA	960.8	.0	895.8	.0	1,208.6	.0
MISSOURI NRR	NE-SD	NOT REPORTING		-	-	-	-
MONOCACY NB	MD	NOT REPORTING		-	-	-	
MONTEZUMA CASTLE NM	AZ	528.4	.5	545.6	.8	642.0	.5
MOORES CREEK NMP	NC	32.7	.0	43.9	.0	45.8	.0
MORRISTOWN NHP	NJ	579.8	.0	620.8	.0	534.1	.0

TABLE 4. VISITS TO AREAS ADMINISTERED BY THE NATIONAL PARK SERVICE (IN THOUSANDS)

NATIONAL PARK SYSTEM		1984 RECREATION	1984 NON RECREATION	1985 RECREATION	1985 NON RECREATION	1986 RECREATION	1986 NON RECREATION
MOUND CITY GROUP NM	OH	42.4	.1	39.6	.0	43.9	.0
MOUNT RAINIER NP	WA	1,152.4	516.8	1,165.6	473.2	1,298.5	532.3
MOUNT RUSHMORE NMEM	SD	1,558.9	327.9	1,740.8	371.5	1,648.7	345.6
MUIR WOODS NM	CA	1,220.3	6.0	1,377.2	6.0	1,399.6	6.0
NATCHEZ TRACE NST	MS-TN-AL	NOT REPORTING		-	-	-	-
NATCHEZ TRACE PARKWAY	MS-TN-AL	13,478.3	6,739.1	12,932.0	6,466.0	14,364.0	7,182.0
NATIONAL CAPITAL PARKS	MD-DC	7,190.9	.0	8,316.4	.0	6,910.1	.0
NATIONAL MALL	DC	NOT COUNTING PUBLIC USE			-	-	-
NATURAL BRIDGES NM	UT	59.1	.8	61.2	.9	73.1	.8
NAVAJO NM	AZ	38.9	14.2	46.7	22.3	46.6	14.9
NEW RIVER GORGE NR[4]	WV	231.3	.0	263.0	.0	394.1	1.1
NEZ PERCE NHP[4]	ID	222.2	25.3	228.3	24.8	200.9	32.0
NINETY SIX NHS	SC	.0	.0	17.9	.0	41.7	.0
NOATAK NPRES	AK	7.8	3.0	7.0	2.8	5.6	2.7
NORTH CASCADES NP	WA	637.8	2.9	629.2	2.3	683.1	2.5
OBED WILD AND SCENIC RIVER	TN	NOT REPORTING		-	-	-	-
OCMULGEE NM	GA	148.8	.0	198.6	.0	214.9	.0
OLYMPIC NP	WA	2,759.0	501.6	2,532.1	451.1	2,940.0	534.7
OREGON CAVES NM	OR	118.6	.7	94.0	.7	101.8	.7
ORGAN PIPE CACTUS NM	AZ	182.0	2.4	175.6	2.4	219.9	2.4
OZARK NR	MO	1,429.3	466.4	1,358.9	594.3	1,351.0	537.3
PADRE ISLAND NS	TX	613.4	8.4	669.1	7.3	708.9	5.3
PALO ALTO BATTLEFIELD NHS	TX	NOT REPORTING		-	-	-	-
PEA RIDGE NMP	AR	124.3	.0	118.6	.0	131.2	.0
PECOS NM	NM	37.5	1.5	44.6	1.7	44.8	1.5

BEST COPY AVAILABLE

BEST COPY AVAILABLE

TABLE 4. VISITS TO AREAS ADMINISTERED BY THE NATIONAL PARK SERVICE (IN THOUSANDS)

NATIONAL PARK SYSTEM		1984 RECREATION	1984 NON RECREATION	1985 RECREATION	1985 NON RECREATION	1986 RECREATION	1986 NON RECREATION
PERRY'S VICT & IPMEM	OH	138.6	.0	155.0	.0	155.1	.0
PETERSBURG NB	VA	532.6	196.8	526.1	179.1	524.8	154.9
PETRIFIED FOREST NP	AZ	714.8	3.6	736.7	3.6	761.3	3.6
PICTURED ROCKS NL	MI	407.7	2.0	397.9	2.0	406.6	2.0
PINNACLES NM	CA	166.3	.0	191.6	.0	198.2	.0
PIPE SPRING NM	AZ	28.6	.1	30.1	.1	33.6	.1
PIPESTONE NM	MN	129.1	.0	131.2	.0	139.0	.0
PISCATAWAY PARK	MD	58.1	.0	58.6	.0	76.4	.0
POINT REYES NS	CA	2,032.2	25.8	1,991.6	25.8	2,053.4	25.8
POTOMAC HERITAGE NST	VA-DC	NOT REPORTING		-	-	-	-
PRINCE WILLIAM FOREST PARK	VA	406.8	.5	431.9	.5	449.7	.5
PU'UHONUA O HONAUNAU NHP	HI	383.1	.0	394.8	.0	432.4	.0
PU'UKOHOLA HEIAU NHS	HI	45.0	.0	48.0	.0	56.4	.0
RAINBOW BRIDGE NM	UT	178.0	.0	177.0	.0	283.6	.0
REDWOOD NP	CA	467.2	79.6	505.8	102.6	567.8	110.7
RICHMOND NBP	VA	304.5	59.1	305.7	59.1	302.5	73.6
RIO GRANDE NR	TX	SEE BIG BEND NP		.7	.0	.8	.0
ROCK CREEK PARK	DC	1,492.6	12,565.0	1,891.5	12,538.1	2,188.2	12,522.3
ROCKY MOUNTAIN NP	CO	2,231.4	234.2	2,248.9	105.6	2,408.2	114.9
ROGER WILLIAMS NMEM	RI	15.8	.2	14.5	.1	18.2	.1
ROSS LAKE NRA[2]	WA	SEE NORTH CASCADES NP			-	-	-
RUSSELL CAVE NM	AL	22.7	1.1	21.6	1.1	23.4	1.6
SAGAMORE HILL NHS	NY	120.8	.0	121.6	.0	119.5	.0
SAGUARO NM	AZ	699.3	972.3	636.7	1,637.8	613.7	1,199.2
SAINT CROIX NR	WI-MN	462.9	.0	439.0	.0	438.8	.0

TABLE 4. VISITS TO AREAS ADMINISTERED BY THE NATIONAL PARK SERVICE (IN THOUSANDS)

NATIONAL PARK SYSTEM		1984 RECREATION	1984 NON RECREATION	1985 RECREATION	1985 NON RECREATION	1986 RECREATION	1986 NON RECREATION
SAINT CROIX ISLAND INT HS	ME	NOT REPORTING		-	-	-	-
SAINT-GAUDENS NHS	NH	27.1	.0	31.9	.0	35.4	.0
SALEM MARITIME NHS	MA	788.5	.0	670.0	.0	673.9	12.4
SALINAS NM	NM	28.4	.2	29.6	.5	30.6	.2
SAN ANTONIO MISSIONS NHP	TX	205.1	.0	212.2	.0	250.4	.0
SAN JUAN ISLAND NHP	WA	99.4	.0	104.3	.0	137.0	.0
SAN JUAN NHS	PR	2,005.2	.0	2,221.7	.0	2,230.5	.0
SANTA MONICA MOUNTAINS NRA[4]	CA	458.4	37.4	513.1	20.1	516.1	4.3
SARATOGA NHP	NY	119.9	129.8	116.9	146.2	189.8	92.1
SAUGUS IRON WORKS NHS	MA	43.5	24.8	40.3	36.2	49.5	42.3
SCOTTS BLUFF NM	NE	153.4	.0	168.6	.0	170.7	.0
SEQUOIA NP	CA	979.6	.4	939.5	.4	1,056.5	.4
SEWELL-BELMONT HOUSE NHS	DC	NOT REPORTING		-	-	-	-
SHENANDOAH NP[4]	VA	1,869.3	74.8	1,933.1	27.9	1,844.0	22.7
SHILOH NMP	TN	275.3	205.2	264.4	224.6	326.0	241.3
SITKA NHP	AK	108.0	4.1	116.9	4.1	110.6	4.1
SLEEPING BEAR DUNES NL[5]	MI	853.2	.0	897.5	.0	634.4	.0
SPRINGFIELD ARMORY NHS	MA	17.5	.0	16.1	.0	18.3	.0
STATUE OF LIBERTY NM[5,7]	NJ-NY	637.2	.0	190.2	.0	1,923.7	.0
STEAMTOWN NHS[8]	PA	NOT REPORTING		-	-	-	-
STONES RIVER NB	TN	123.7	1.0	196.3	1.0	210.3	1.0
SUNSET CRATER NM	AZ	409.1	10.2	412.5	10.2	426.5	10.2
THADD. KOSCIUSZKO NMEM	PA	7.1	.0	7.4	.0	7.2	.0
THEO ROOSEVELT BPL NHS	NY	16.4	1.1	17.5	2.4	16.4	2.2
THEO ROOSEVELT INAUGURAL NHS	NY	15.5	5.5	13.2	5.4	21.1	12.0

BEST COPY AVAILABLE

BEST COPY AVAILABLE

TABLE 4. VISITS TO AREAS ADMINISTERED BY THE NATIONAL PARK SERVICE (IN THOUSANDS)

NATIONAL PARK SYSTEM		1984 RECREATION	1984 NON RECREATION	1985 RECREATION	1985 NON RECREATION	1986 RECREATION	1986 NON RECREATION
THEO ROOSEVELT ISLAND	VA	51.7	.0	51.7	.0	48.4	.0
THEO ROOSEVELT NP	ND	361.1	7.5	377.2	6.5	390.6	6.5
THOMAS JEFFERSON MEMORIAL	DC	1,873.7	.0	2,261.5	.0	3,273.6	.0
THOMAS STONE NHS	MD	NOT REPORTING		-	-	-	-
TIMPANOGOS CAVE NM	UT	119.7	.0	128.6	.0	124.4	.0
TONTO NM	AZ	69.7	.0	73.6	.0	82.8	.0
TUMACACORI NM	AZ	58.3	.0	58.0	.0	60.1	.0
TUPELO NB	MS	NOT REPORTING		-	-	-	-
TUSKEGEE INSTITUTE NHS	AL	95.3	4.2	96.7	7.8	99.9	6.5
TUZIGOOT NM	AZ	83.7	1.6	90.9	1.5	97.5	1.6
UPPER DELAWARE RIVER	PA	159.9	2.6	154.8	2.9	162.6	1.7
USS ARIZONA NMEM	HI	1,194.0	182.8	1,174.6	162.4	1,281.4	154.5
VALLEY FORGE NHP	PA	3,957.7	9,116.8	4,177.0	8,770.2	4,225.6	8,651.6
VANDERBILT MANSION NHS	NY	383.1	.0	324.1	.0	395.6	.0
VICKSBURG NMP	MS	1,112.9	118.4	899.7	96.8	1,066.1	123.3
VIETNAM VETERANS MEMORIAL	DC	2,303.9	.0	3,978.2	.0	5,355.4	.0
VIRGIN ISLANDS NP	VI	666.4	307.6	699.4	318.1	766.5	347.5
VOYAGEURS NP	MN	154.7	26.0	184.0	27.9	172.1	12.7
WALNUT CANYON NM	AZ	93.6	.5	90.1	.4	115.8	.5
WAR IN THE PACIFIC NHP[4]	GU	.0	.0	8.6	.5	51.6	.5
WASHINGTON MONUMENT NMEM	DC	1,342.1	.0	1,229.1	.0	1,271.2	.0
WHISKEYTOWN NRA	CA	1,299.1	8.8	1,246.4	6.7	1,728.7	6.9
WHITE HOUSE	DC	1,134.6	.0	1,259.9	.0	1,148.3	.0
WHITE SANDS NM	NM	542.9	.6	486.8	1.8	666.9	.3
WHITMAN MISSION NHS	WA	105.2	.9	104.1	.9	109.9	.9

TABLE 4. VISITS TO AREAS ADMINISTERED BY THE NATIONAL PARK SERVICE (IN THOUSANDS)

NATIONAL PARK SYSTEM		1984 RECREATION	1984 NON RECREATION	1985 RECREATION	1985 NON RECREATION	1986 RECREATION	1986 NON RECREATION
WILLIAM HOWARD TAFT NHS	OH	2.3	.8	1.6	.6	3.9	.4
WILSON'S CREEK NB	MO	124.0	.0	176.8	.0	270.4	.0
WIND CAVE NP	SD	536.0	501.7	477.6	486.2	483.3	499.7
WOLF TRAP FARM PARK	VA	304.7	25.9	458.4	7.8	539.3	4.2
WOMEN'S RIGHTS NHP	NY	9.2	.0	14.8	.0	16.8	.0
WRANGELL-ST ELIAS NP	AK	22.2	.9	23.2	1.0	26.6	1.0
WRANGELL-ST ELIAS NPRES	AK	SEE WRANGELL-ST-ELIAS NP					
WRIGHT BROTHERS NMEM	NC	409.5	2.2	448.7	2.2	630.8	2.2
WUPATKI NM	AZ	207.9	6.6	192.0	6.5	208.0	6.5
YELLOWSTONE NP	WY-MT-ID	2,222.0	40.9	2,226.2	36.3	2,363.8	41.3
YOSEMITE NP	CA	2,738.5	104.5	2,832.0	107.5	2,876.7	106.0
YUCCA HOUSE NM	CO	NOT REPORTING		-	-	-	-
YUKON CHARLEY RIVER NPRES	AK	1.0	2.3	2.1	3.1	1.7	3.0
ZION NP	UT	1,377.3	189.2	1,503.3	186.6	1,670.5	194.4
NATIONAL PARK SYSTEM TOTALS		248,785.5	83,885.8	263,441.8	82,748.3	281,094.9	83,456.6
NUMBER OF AREAS REPORTING		-296-		-311-		-311-	

BEST COPY AVAILABLE

TABLE 5. 1986 REVENUE PARK* RECREATION VISITS (IN THOUSANDS)

ACADIA NP	U	3,929.1	DEATH VALLEY NM	U	586.7
ADAMS MANSION NHS	E	24.7	DELAWARE WTR GAP NRA	U,P	2,247.1
ANDREW JOHNSON NHS	E	72.6	DENALI NP	U	529.7
APPOMATTOX CTHOUSE NHP	E	323.8	DEVIL'S POSTPILE NM	U	89.5
ARCHES NP	E,U	419.4	DEVIL'S TOWER NM	E,U	290.5
ASSATEAGUE ISLAND NS	U,P	2,452.7	DINOSAUR NM	U	430.9
AZTEC RUINS NM	E	62.5	EDISON NHS	E	37.9
BADLANDS NP	E,U	1,025.6	EL MORRO NM	E	54.9
BANDELIER NM	E,U	238.0	EVERGLADES NP	E,U	739.1
BIG BEND NP	U	200.6	FT DAVIS NM[4]	E	63.9
BIGHORN CANYON NRA	U	455.2	FT PULASKI NM	E	480.9
BLACK CANYON OTG NM	E,U	289.1	GATEWAY NRA	U	8,902.6
BLUE RIDGE PARKWAY	U	17,076.2	GETTYSBURG NMP	U	1,363.2
BOSTON NHP	P	1,642.4	GLACIER NP	E,U	1,579.2
BRYCE CANYON NP	E,U	578.0	GLEN CANYON NRA	U	2,438.9
BUFFALO NR	U	972.5	GRAND CANYON NP	E,U	3,035.8
CANYONLANDS NP	U	173.0	GRAND TETON NP	E,U	1,306.3
CAPE COD NS	E,P	3,991.2	GREAT SAND DUNES NL	E,U	221.4
CAPE HATTERAS NS	U	1,535.9	GREAT SMOKY MTNS NP	U	9,836.3
CAPITOL REEF NP	U	383.7	GREENBELT PARK	U	311.1
CAPULIN MOUNTAIN NM	E	47.0	GUADALUPE MOUNTAINS NP[4]	U	163.3
CARLSBAD CAVERNS NP	U	752.6	GULF ISLANDS NS	E,U,P	7,646.2
CASA GRANDE NM	E	160.9	HALEAKALA NP	U	1,281.2
CASTILLO/SAN MARCOS NM	E	732.9	HOME OF FDR NHS	E	204.1
CATOCTIN MOUNTAIN PARK	U	516.6	HOT SPRINGS NP	U,P	1,175.2
CEDAR BREAKS NM	U	425.7	HOVENWEEP NM	U	15.6
CHAMIZAL NMEM	U	195.0	INDIANA DUNES NL	U	1,676.6
C & O CANAL NHP[5]	P	4,896.0	JEWEL CAVE NM	U	134.8
CHICK & CHATT NMP	E	1,157.1	JOHN F KENNEDY NHS	E	18.6
CHICKASAW NRA	U	1,983.8	JOSHUA TREE NM	U	783.2
CHIRICAHUA NM	E,U	61.5	LAKE MEAD NRA	U	7,753.3
COLONIAL NHP	E,U	1,990.2	LASSEN VOLCANIC NP	E,U	439.7
COLORADO NM	E,U	361.6	LAVA BEDS NM	U	77.1
COULEE DAM NRA	U	790.3	LEHMAN CAVES NM	U	40.4
CRATER LAKE NP	E	402.8	LONGFELLOW NHS	E	17.7
CRATERS/MOON NM	E,U	178.3	MAMMOTH CAVE NP	U	1,646.7
CUMBERLAND GAP NHP	U	788.6	MESA VERDE NP	E,U	658.9
CUMBERLAND ISLAND NS	U	28.2	MINUTE MAN NHP	E	1,208.6
CURECANTI NRA	U	1,114.8	MONTEZUMA CASTLE NM	E	642.0
CUYAHOGA VALLEY NRA[6]	U	1,042.1	MORRISTOWN NHP	E	534.1

BEST COPY AVAILABLE

TABLE 5. 1986 REVENUE PARK* RECREATION VISITS (IN THOUSANDS)

MOUNT RAINIER NP	E,U	1,298.5	SLEEPING BEAR DUNES NL5	U	634.4
NATURAL BRIDGES N	E	73.1	THEO ROOSEVELT NP	E,U	390.6
NORTH CASCADES NP	U	683.1	TIMPANOGOS CAVE NM	U	124.4
OLYMPIC NP	U	2,940.0	TONTO NM	E	82.8
ORGAN PIPE CACTUS NM	U	219.9	TUMACACORI NM	E	60.1
OZARK NR	U	1,351.0	TUZIGOOT NM	E	97.5
PADRE ISLAND NS	U	708.9	VANDERBILT MANSION NHS	E	395.6
PERRY'S VICT & IPMEM	U	155.1	WALNUT CANYON NM	E	115.8
PETRIFIED FOREST NP	E	761.3	WHITE SANDS NM	E	666.9
PINNACLES NM	E,U	198.2	WHISKEYTOWN NRA	U,P	1,728.7
PIPE SPRING NM	E	33.6	WIND CAVE NP	U	483.3
PRINCE WM FOREST PK	U,P	449.7	WUPATKI NM	U	208.0
REDWOODS NP	P	567.8	YELLOWSTONE NP	E,U	2,363.8
ROCKY MOUNTAIN NP	E,U	2,408.2	YOSEMITE NP	E,U	2,876.7
SAGAMORE HILL NHS	E	119.5	ZION NP	E,U	1,670.5
SAINT-GAUDENS NHS	E	35.4			
SALEM MARITIME NHS	U	673.9			
SCOTTS BLUFF NM	E	170.7			
SEQUOIA NP	E,U	1,056.5			
SHENANDOAH NP4	E,U	1,844.0			

* Fee types: Entrance (E), User (U), Permit (P); see Definitions.

BEST COPY AVAILABLE

TABLE 6. RECREATION VISITS AT ARCHEOLOGICAL AREAS *

		1980	1982	1984	1986
ALIBATES FLINT QUARRIES NM	TX	2.2	2.4	2.3	2.2
AZTEC RUINS NM	NM	56.8	60.9	58.4	62.5
BANDELIER NM	NM	176.4	210.9	215.5	238.0
BERING LAND BRIDGE NPRES	AK	NOT REPORTING		-	-
CANYON DE CHELLY NM	AZ	284.0	373.5	432.1	569.0
CAPE KRUSENSTERN NM	AK	-	10.2	9.8	9.4
CASA GRANDE RUINS NM	AZ	109.2	105.2	133.7	160.9
CHACO CULTURE NHP	NM	51.7	72.9	66.0	49.5
EFFIGY MOUNDS NM	IA	75.6	94.3	92.8	87.8
GILA CLIFF DWELLINGS NM	NM	32.7	37.9	35.0	44.5
HOHOKAM PIMA NM	AZ	NOT REPORTING		-	-
HOVENWEEP NM	UT-CO	13.6	13.5	14.3	15.6
MESA VERDE NP	CO	539.3	603.0	516.9	658.9
MONTEZUMA CASTLE NM	AZ	413.9	455.0	528.4	642.0
MOUND CITY GROUP NM	OH	57.2	43.6	42.4	43.9
NAVAJO NM	AZ	39.9	39.0	38.9	46.6
OCMULGEE NM	GA	88.9	80.9	148.8	214.9
PECOS NM	NM	36.7	39.0	37.5	44.8
PIPESTONE NM	MN	136.4	134.8	129.1	139.0
PU'UHONUA O HONAUNAU NHP	HI	372.2	346.0	383.1	432.4
RUSSELL CAVE NM	AL	22.9	21.8	22.7	23.4
SALINAS NM	NM	21.7	32.5	28.4	30.6
TONTO NM	AZ	60.3	68.8	69.7	82.8
TUZIGOOT NM	AZ	73.8	79.6	83.7	97.5
WALNUT CANYON NM	AZ	75.9	86.5	93.6	115.8
WUPATKI NM	AZ	161.8	183.7	207.9	208.0
Total		2,903.1	3,195.9	3,391.0	4,020.0

* Classification Source: National Park Guide, Rand McNally, Chicago. 1987, revised.

BEST COPY AVAILABLE

TABLE 7. RECREATION VISTITS AT HISTORICAL AREAS (IN THOUSANDS) *

		1984	1985	1986
ABRAHAM LINCOLN BPL NHS	KY	258.0	264.9	280.6
ADAMS MANSION NHS	MA	23.4	24.6	24.7
ALLEGHENY PORT RR NHS	PA	59.6	69.5	69.0
ANDERSONVILLE NHS	GA	101.0	118.4	129.8
ANDREW JOHNSON NHS	TN	84.9	68.6	72.6
ANTIETAM NB	MD	528.4	585.2	706.7
APPOMATTOX COURT HOUSE NHP	VA	318.0	277.6	323.8
ARKANSAS POST NMEM	AR	58.3	55.1	60.3
ARLINGTON HOUSE/R E LEE NMEM	VA	635.7	496.8	481.5
BENT'S OLD FORT NHS	CO	38.3	42.9	44.8
BIG HOLE NB	MT	37.7	34.6	39.4
BOOKER T. WASHINGTON NM	VA	25.0	19.6	20.9
BOSTON NHP	MA	1,481.3	1,560.5	1,642.4
CABRILLO NM	CA	1,461.0	1,652.1	1,687.9
CARL SANDBURG HOME NHS[4]	NC	48.8	53.7	61.3
CASTILLO DE SAN MARCOS NM	FL	692.5	699.2	732.9
CASTLE CLINTON NM[4]	NY	85.5	128.0	2,213.6
CHAMIZAL NMEM	TX	125.7	149.0	195.0
C & O CANAL NHP[5]	MD-WV-DC	6,159.2	6,184.9	4,896.0
CHICKAMAUGA & CHATT NM	TN-GA	1,102.3	1,075.5	1,157.1
CHRISTIANSTED NHS	VI	80.5	133.6	196.1
CLARA BARTON NHS	MD	16.8	17.3	21.9
COLONIAL NHP	VA	2,504.8	2,138.2	1,990.2
CORONADO NMEM	AZ	39.3	44.0	53.8
COWPENS NB	SC	65.5	79.7	94.5
CUMBERLAND GAP NHP	TN-VA-KY	719.8	729.7	788.6
CUSTER BATTLEFIELD NM	MT	247.7	261.7	275.5
DE SOTO NMEM	FL	221.5	201.9	209.4
EDGAR ALLAN POE NHS	PA	18.2	15.3	12.4
EDISON NHS	NJ	40.8	32.6	37.9
EISENHOWER NHS	PA	138.1	136.9	131.6
EL MORRO NM	NM	33.1	47.3	54.9
ELEANOR ROOSEVELT NHS	NY	.0	30.7	30.3
EUGENE O'NEILL NHS	CA	.0	2.8	2.6
FEDERAL HALL NMEM[6]	NY	157.2	245.1	466.4
FORD'S THEATRE NHS	DC	765.7	769.8	786.2
FORT BOWIE NHS	AZ	5.0	5.6	7.4
FORT CAROLINE NMEM	FL	145.1	164.1	135.9
FORT CLATSOP NMEM[4]	OR	146.0	159.9	173.8
FORT DAVIS NHS[4]	TX	69.0	68.4	63.9

BEST COPY AVAILABLE

TABLE 7. RECREATION VISTITS AT HISTORICAL AREAS (IN THOUSANDS) *

		1984	1985	1986
FORT DONELSON NB	TN	262.0	300.4	327.9
FORT FREDERICA NM	GA	252.2	231.0	262.7
FORT JEFFERSON NM	FL	11.9	13.2	15.4
FORT LARAMIE NHS	WY	89.7	81.5	86.1
FORT LARNED NHS	KS	67.3	58.6	55.1
FORT MATANZAS NM	FL	301.1	333.2	368.8
FORT MCHENRY NM	MD	772.5	795.8	810.1
FORT NECESSITY NB	PA	166.5	140.2	155.2
FORT POINT NHS	CA	1,176.1	1,075.0	1,274.7
FORT PULASKI NM	GA	365.1	381.6	480.9
FORT RALEIGH NHS	NC	389.9	272.8	259.6
FORT SCOTT NHS	KS	78.0	76.2	82.9
FORT SMITH NHS	AR	121.6	138.4	160.0
FORT STANWIX NM	NY	56.4	67.1	57.9
FORT SUMTER NM	SC	267.6	262.0	277.6
FORT UNION NM	NM	13.1	13.4	13.4
FORT UNION TRADING POST NHS	ND	12.9	15.0	22.7
FORT VANCOUVER NHS	WA	265.4	264.8	263.1
FORT WASHINGTON PARK	MD	304.4	367.6	299.4
FRED. SPOT. MEM NMP	VA	232.6	240.9	252.9
FREDERICK DOUGLASS HOME	DC	29.5	30.9	33.4
FREDERICK L. OLMSTED NHS	MA	3.0	3.5	5.4
FRIENDSHIP HILL NHS	PA	11.3	13.6	14.1
GENERAL GRANT NMEM	NY	86.9	54.0	46.6
GEO WASHINGTON BPL NM	VA	151.7	150.5	163.4
GEO WASHINGTON CARVER NM	MO	82.0	137.1	148.7
GEO WASHINGTON MEM PKWY	MD-VA	8,246.0	8,780.7	9,097.1
GEORGE ROGERS CLARK NHP	IN	112.7	121.6	120.9
GETTYSBURG NMP	PA	1,212.2	1,321.1	1,363.2
GOLDEN SPIKE NHS	UT	34.1	46.4	57.6
GRAND PORTAGE NM	MN	45.7	46.5	46.8
GRANT-KOHRS RANCH NHS	MT	23.8	23.2	27.0
GUILFORD COURTHOUSE NMP	NC	204.4	179.3	171.0
HAMILTON GRANGE NMEM	NY	9.2	19.0	41.6
HAMPTON NHS	MD	82.7	70.0	45.1
HARPERS FERRY NHP[4]	MD-WV	673.9	566.7	907.7
HARRY S TRUMAN NHS	MO	100.2	114.7	114.1
HERBERT HOOVER NHS	IA	226.4	207.8	223.9
HOME OF FDR NHS	NY	205.4	214.0	204.1
HOMESTEAD NM[4]	NE	21.8	21.3	38.3

BEST COPY AVAILABLE

TABLE 7. RECREATION VISTITS AT HISTORICAL AREAS (IN THOUSANDS) *

		1984	1985	1986
HOPEWELL FURNACE NHS	PA	149.8	154.0	138.6
HORSESHOE BEND NMP	AL	62.4	62.5	61.2
HUBBELL TRADNG POST NHS	AZ	144.8	120.5	138.8
INDEPENDENCE NHP	PA	4,827.3	4,867.4	4,964.3
JAMES A. GARFIELD	OH	NOT REPORTING		
JEAN LAFITTE NHP & PRES[4]	LA	849.0	713.9	838.9
JEFFERSON NEM NHS	MO	1,710.0	2,140.3	2,311.1
JOHN FITZGERALD KENNEDY NHS	MA	18.9	17.4	18.6
JOHN MUIR NHS	CA	32.2	34.0	38.1
JOHNSTOWN FLOOD NMEM	PA	56.6	50.8	52.0
KENNESAW MOUNTAIN NBP	GA	913.6	776.3	665.6
KINGS MOUNTAIN NMP	SC	232.3	212.6	221.2
KLONDIKE GOLD RUSH NHP	WA-AK	124.6	141.8	156.2
KNIFE RIVER INDIAN VILLAGE N	ND	7.9	12.4	11.8
LINCOLN BOYHOOD NMEM	IN	217.8	219.2	212.0
LINCOLN HOME NHS	IL	431.2	431.3	440.8
LINCOLN MEMORIAL	DC	3,963.5	3,810.6	3,972.5
LONGFELLOW NHS	MA	15.9	19.2	17.7
LOWELL NHP	MA	596.3	706.9	802.5
LYNDON B. JOHNSON NHP	TX	276.4	287.6	308.1
MAGGIE L. WALKER NHS	VA	.0	1.4	3.1
MANASSAS NBP	VA	703.1	724.0	793.3
MARTIN L. KING JR. NHS	GA	322.7	377.1	582.6
MARTIN VAN BUREN NHS	NY	5.4	5.3	4.9
MINUTE MAN NHP	MA	960.8	895.8	1,208.6
MOORES CREEK NMP	NC	32.7	43.9	45.8
MORRISTOWN NHP	NJ	579.8	620.8	534.1
NEZ PERCE NHP[4]	ID	222.2	228.3	200.9
NINETY SIX NHS	SC	.0	17.9	41.7
OCMULGEE NM	GA	148.8	198.6	214.9
PALO ALTO BATTLEFIELD NHS	TX	NOT REPORTING		
PEA RIDGE NMP	AR	124.3	118.6	131.2
PERRY'S VICTORY & IPMEM	OH	138.6	155.0	155.1
PETERSBURG NB	VA	532.6	526.1	524.8
PIPE SPRING NM	AZ	28.6	30.1	33.6
PUUKOHOLA HEIAU NHS	HI	45.0	48.0	56.4
RICHMOND NBP	VA	304.5	305.7	302.5
ROGER WILLIAMS NMEM	RI	15.8	14.5	18.2
SAGAMORE HILL NHS	NY	120.8	121.6	119.5
SAINT-GAUDENS NHS	NH	27.1	31.9	35.4

BEST COPY AVAILABLE

TABLE 7. RECREATION VISTITS AT HISTORICAL AREAS (IN THOUSANDS) *

		1984	1985	1986
SALEM MARITIME NHS	MA	788.5	670.0	673.9
SAN ANTONIO MISSIONS NHP	TX	205.1	212.2	250.4
SAN JUAN ISLAND NHP	WA	99.4	104.3	137.0
SAN JUAN NHS	PR	2,005.2	2,221.7	2,230.5
SARATOGA NHP	NY	119.9	116.9	189.8
SAUGUS IRON WORKS NHS	MA	43.5	40.3	49.5
SCOTTS BLUFF NM	NE	153.4	168.6	170.7
SHILOH NMP	TN	275.3	264.4	326.0
SITKA NHP	AK	108.0	116.9	110.6
SPRINGFIELD ARMORY NHS	MA	17.5	16.1	8.3
STATUE OF LIBERTY NM	NY	637.2	190.2	1,923.7
STONES RIVER NB	TN	123.7	196.3	210.3
THADDEUS KOSCIUSZKO NMEM	PA	7.1	7.4	7.2
THEO ROOSEVELT BPL NHS	NY	16.4	17.5	16.4
THEO ROOSEVELT INAUGURAL NHS	NY	15.5	13.2	21.1
THEO ROOSEVELT ISLAND	VA	51.7	51.7	48.4
THEO ROOSEVELT NP	ND	361.1	377.2	390.6
THOMAS JEFFERSON MEMORIAL	DC	1,873.7	2,261.5	3,273.6
TUMACACORI NM	AZ	58.3	58.0	60.1
TUPELO NB	MS	NOT REPORTING		
TUSKEGEE INSTITUTE NHS	AL	95.3	96.7	99.9
USS ARIZONA NMEM	HI	1,194.0	1,174.6	1,281.4
VALLEY FORGE NHP	PA	3,957.7	4,177.0	4,225.6
VANDERBILT MANSION NHS	NY	383.1	324.1	395.6
VICKSBURG NMP	MS	1,112.9	899.7	1,066.1
VIETNAM VETERANS MEMORIAL	DC	2,303.9	3,978.2	5,355.4
WAR IN THE PACIFIC NHP[4]	GU	.0	8.6	51.6
WASHINGTON MONUMENT NMEM	DC	1,342.1	1,229.1	1,271.2
WHITE HOUSE	DC	1,134.6	1,259.9	1,148.3
WHITMAN MISSION NHS	WA	105.2	104.1	109.9
WILLIAM HOWARD TAFT NHS	OH	2.3	1.6	3.9
WILSON'S CREEK NB	MO	124.0	176.8	270.4
WOMEN'S RIGHTS NHP	NY	9.2	14.8	16.8
WRIGHT BROTHERS NMEM	NC	409.5	448.7	630.8

* Classification Source: National Park Guide, Rand McNally, Chicago. 1987, Revised.

BEST COPY AVAILABLE

TABLE 8. RECREATION VISITS AT NATIONAL PARK SERVICE BIOSPHERE RESERVE AREAS (IN THOUSANDS)

		1982	1983	1984	1985	1986
BIG BEND NP	TX	180.1	164.9	167.7	188.0	200.6
BIG THICKET NPRES[4]	TX	43.8	33.4	81.5	77.7	66.7
CAPE LOOKOUT NS	NC	62.7	68.0	86.3	100.4	95.6
CHANNEL ISLANDS NP	CA	172.3	205.0	203.4	164.1	172.9
CONGAREE SWAMP NM	SC	-	NOT REPORTING	-	12.3	16.5
CUMBERLAND ISLAND NS	GA	38.5	32.8	32.4	30.1	28.2
DEATH VALLEY NM	NV-CA	680.0	635.6	621.2	576.7	586.7
DENALI NP & PRES	AK	321.9	346.1	395.1	436.5	529.7
EVERGLADES NP	FL	550.2	577.4	628.7	697.6	739.1
GATES OT ARTIC/PRES	AK	1.4	2.1	2.4	1.4	2.8
GLACIER NP	MT	1,666.1	2,203.8	1,946.7	1,603.0	1,579.2
GLACIER BAY NP/PRES	AK	90.4	92.1	108.3	130.9	136.9
GREAT SMOKY MTNS NP	TN-NC	8,177.9	8,435.5	8,508.4	9,319.3	9,836.3
HALEAKALA NP	HI	771.8	864.3	1,003.8	1,194.7	1,281.2
HAWAII VOLCANOES NP	HI	1,995.4	2,248.0	2,008.6	816.7	898.0
ISLE ROYALE NP	MI	13.2	12.9	11.8	16.8	26.1
JOSHUA TREE NM	CA	673.2	671.4	663.8	641.2	783.2
KINGS CANYON NP	CA	831.0	765.8	937.3	874.5	1,028.8
NOATAK NPRES	AK	4.2	4.6	7.8	7.0	5.6
OLYMPIC NP	WA	2,478.7	2,410.7	2,759.0	2,532.1	2,940.0
ORGAN PIPE CACTUS	AZ	152.0	205.1	182.0	175.6	219.9
REDWOOD NP	CA	467.1	473.7	467.2	505.8	567.8
ROCKY MOUNTAIN NP	CO	2,564.1	2,599.0	2,231.4	2,248.9	2,408.2
SEQUOIA NP	CA	1,020.5	854.2	979.6	939.5	1,056.5
VIRGIN ISLANDS NP	VI	673.5	676.8	666.4	699.4	766.5
YELLOWSTONE NP	WY-ID-MT	2,368.9	2,347.2	2,222.0	2,226.2	2,363.8
Total		25,998.9	26,930.4	26,922.8	26,216.4	28,336.8

BEST COPY AVAILABLE

TABLE 9. RECREATION VISITS TO AREAS IN LAKESHORE, OCEANSIDE, AND SEACOAST LOCATIONS (IN THOUSANDS), 1983-1986

		1983	1984	1985	1986
ACADIA NP	ME	4,124.6	3,734.8	3,745.6	3,929.1
APOSTLE ISLANDS NL	WI	130.9	127.3	117.4	113.[illegible]
ASSATEAGUE ISLAND NS	MD-VA	2,150.3	2,024.5	2,304.9	2,452.7
BISCAYNE NP	FL	369.1	340.6	460.9	578.0
BUCK ISLAND REEF NM	VI	51.6	45.8	62.3	74.4
CANAVERAL NS	FL	1,075.3	1,181.3	931.8	1,136.4
CAPE COD NS	MA	4,595.1	4,560.7	4,374.8	3,991.2
CAPE HATTERAS NS	NC	1,685.6	1,396.1	1,224.7	1,535.9
CAPE LOOKOUT NS	NC	68.0	86.3	100.4	95.6
CASTILLO DE SAN MARCOS NM	FL	672.6	692.5	699.2	732.9
CHANNEL ISLANDS NP	CA	205.0	203.4	164.1	172.9
CUMBERLAND ISLANDS NS	GA	32.8	32.4	30.1	28.2
DE SOTO NM	FL	220.7	221.5	201.9	209.4
EVERGLADES NP	FL	577.4	628.7	697.6	739.1
FIRE ISLAND NS	NY	531.2	524.8	552.5	522.7
FORT CAROLINE NM	FL	140.5	145.1	164.1	135.9
FORT JEFFERSON NM	FL	11.0	11.9	13.2	15.4
FORT MANTANZAS NM	FL	250.8	301.1	333.2	368.8
FORT SUMTER NM	SC	244.4	267.6	262.0	277.6
GATEWAY NRA	NY-NJ	10,347.5	7,881.1	8,640.8	8,902.6
GLACIER BAY NP & NPRES	AK	92.1	108.3	130.9	136.9
GOLDEN GATE NRA	CA	17,604.6	16,731.7	18,355.4	21,582.4
GRAND PORTAGE NM	MN	36.3	45.7	46.5	46.8
GULF ISLANDS NS	FL-MS	4,060.4	5,803.4	9,880.8	7,646.2
HAWAII VOLCANOES NP	HI	2,248.0	2,008.6	816.7	898.0
INDIANA DUNES NL	IN	1,510.6	1,560.4	1,800.3	1,676.6
ISLE ROYALE NP	MI	12.9	11.8	16.8	26.1
JEAN LAFITTE NHP & NPRES[4]	LA	535.2	849.0	713.9	838.9
KATMAI NP & NPRES	AK	11.2	20.1	25.1	41.7
KENAI FJORDS NP	AK	24.0	30.7	35.8	54.3
OLYMPIC NP	WA	2,410.7	2,759.0	2,532.1	2,940.0
PADRE ISLAND NS	TX	630.2	613.4	669.1	708.9
PICTURED ROCKS NL	MI	441.3	407.7	397.9	406.6
POINT REYES NS	CA	1,424.8	2,032.2	1,991.6	2,053.4
REDWOODS NP	CA	473.7	467.2	505.8	567.8
SAN JUAN ISLAND NHP	WA	122.5	99.4	104.3	137.0
SANTA MONICA MOUNTAINS NRA[4]	CA	394.1	458.4	513.1	516.1
SLEEPING BEAR DUNES NL[5]	MI	658.2	853.2	897.5	634.4
STATUE OF LIBERTY NM[5,7]	NY-NJ	1,598.8	637.2	190.2	1,923.7
VIRGIN ISLANDS NP	VI	676.8	666.4	699.4	766.5
VOYAGEURS NP	MN	146.5	154.7	184.0	172.1
WAR IN THE PACIFIC NHP[4]	GU	-	-	8.6	51.6
TOTALS		63,607.3	60,726.0	65,597.3	69,838.40

BEST COPY AVAILABLE

BLANK

PAGE

TABLE 10. RECREATION VISITS BY NPS REGION (IN THOUSANDS), 1978-1985.

	1979	1980	1981	1982	1983	1984	1985	1986
ALASKA*	-	-	441.8	625.3	661.9	780.8	885.4	1,034.0
MID-ATLANTIC	21,603.9	22,300.2	24,636.1	26,946.4	20,807.7	21,950.2	22,321.1	22,670.5
MIDWEST	8,857.5	8,580.9	8,880.7	9,836.8	10,618.1	9,812.4	10,567.6	10,537.0
NATIONAL CAPITAL	29,221.4	31,422.7	37,693.3	38,480.6	38,786.7	43,278.7	47,430.9	48,845.2
NORTH ATLANTIC	22,954.6	24,852.7	25,401.2	25,338.5	27,454.9	23,222.0	23,529.2	28,180.8
PACIFIC NORTHWEST	7,069.1	6,856.2	7,021.2	6,916.3	6,795.8	6,934.2	6,524.4	7,438.4
ROCKY MOUNTAIN	20,900.1	21,626.3	24,433.3	23,212.4	22,430.1	21,673.7	22,064.5	23,579.1
SOUTHEAST	46,685.7	50,627.5	51,676.4	53,188.8	57,449.1	60,949.5	67,953.0	69,652.9
SOUTHWEST	11,095.5	10,916.7	11,021.0	12,107.2	12,421.1	12,579.4	12,566.4	13,288.6
WESTERN	36,979.3	43,279.9	47,387.7	48,272.5	46,191.5	47,604.9	49,599.4	55,867.8
TOTAL	205,366.9	220,463.2	238,592.7	244,924.6	243,616.7	248,785.5	263,441.8	281,094.3

* THE ALASKA REGION WAS FORMED IN 1981 AS THE MANAGEMENT UNIT FOR PARKS ESTABLISHED BY THE ALASKA LAND ACT, AND FOR EXISTING ALASKAN PARKS PREVIOUSLY UNDER THE ADMINISTRATION OF THE PACIFIC NORTHWEST REGION.

BEST COPY AVAILABLE

BEST COPY AVAILABLE

TABLE 11. RECREATION VISITS TO NATIONAL PARK SERVICE AREAS BY STATE (IN THOUSANDS), 1978-1985

	1978	1979	1980	1981	1982	1983	1984	1985	1986
ALABAMA	790.9	751.3	819.5	913.0	935.9	1,056.4	1,123.9	1,086.0	1,189.9
ALASKA	398.3	422.0	395.9	441.8	625.3	661.9	780.8	885.4	1,034.0
ARIZONA	6,602.7	5,437.2	5,688.4	6,081.8	5,954.3	6,106.6	6,260.2	6,792.6	7,529.9
ARKANSAS	2,151.0	2,040.9	1,997.0	2,053.4	1,915.2	2,103.8	1,886.0	2,186.0	2,499.1
CALIFORNIA	22,569.2	23,678.1	31,001.8	33,517.2	33,984.6	30,919.4	31,815.0	33,601.2	38,160.7
COLORADO	6,157.1	4,905.7	5,199.9	5,611.6	5,277.3	5,388.5	4,891.3	5,197.6	5,551.9
DIST. OF C.	16,777.2	19,329.2	19,649.2	23,291.3	23,382.8	24,578.4	28,913.6	32,224.6	33,201.7
FLORIDA	6,514.0	5,412.6	5,057.9	5,800.7	6,044.1	6,565.8	8,165.4	11,406.6	10,032.8
GEORGIA	2,585.0	2,472.7	2,983.5	2,777.1	3,053.2	3,780.2	3,786.8	4,429.6	4,914.2
GUAM	-	-	-	-	-	-	-	8.6	51.6
HAWAII	2,951.8	2,737.7	2,646.4	3,779.7	4,185.8	4,545.6	4,634.5	3,628.7	3,949.4
IDAHO	279.6	383.4	332.2	411.5	482.1	481.4	443.0	400.8	379.2
ILLINOIS	450.2	403.2	408.4	402.7	432.7	448.1	431.2	431.3	440.8
INDIANA	985.3	1,922.7	1,522.3	1,344.0	1,382.2	1,838.0	1,891.0	2,141.1	2,009.5
IOWA	363.5	264.1	288.3	336.8	348.6	342.1	319.2	300.9	311.7
KANSAS	21.9	34.9	60.0	74.2	88.1	134.1	145.3	134.8	138.1
KENTUCKY	2,489.1	2,109.0	2,220.5	2,081.6	2,477.4	2,473.0	2,479.3	2,502.5	2,715.9
LOUISIANA	294.9	193.1	271.2	375.9	377.2	535.2	849.0	713.9	838.9
MAINE	2,684.9	2,787.4	2,779.7	2,998.0	3,572.1	4,124.6	3,734.8	3,745.6	3,929.1
MARYLAND	7,415.1	3,338.0	3,729.4	4,075.1	4,249.4	4,213.6	4,496.8	4,951.3	4,697.4
MASS.	8,556.6	7,300.7	8,570.0	8,643.8	7,683.2	8,822.5	8,509.9	8,329.1	8,452.7
MICHIGAN	1,063.0	1,018.6	1,015.3	1,103.3	1,034.6	1,112.4	1,272.7	1,312.2	1,067.2
MINNESOTA	579.8	572.0	623.6	626.0	537.2	536.6	560.9	581.2	577.3
MISSISSIPPI	9,464.5	8,807.2	9,817.0	10,281.2	10,157.2	11,702.8	13,056.2	13,221.4	14,086.5
MISSOURI	4,195.3	3,442.1	3,492.9	3,779.1	4,563.4	4,529.4	3,445.5	3,927.8	4,195.3

TABLE 11. RECREATION VISITS TO NATIONAL PARK SERVICE AREAS BY STATE (IN THOUSANDS), 1978-1985

	1978	1979	1980	1981	1982	1983	1984	1985	1986
MONTANA	3,391.4	2,838.2	2,909.1	3,576.6	3,359.9	3,904.9	3,594.1	3,304.1	3,372.4
NEBRASKA	246.0	199.5	134.1	176.1	198.2	184.7	185.6	200.3	219.2
NEVADA	6,689.8	6,185.0	4,999.0	5,252.6	5,422.8	5,944.1	6,314.2	6,988.5	7,793.7
NEW HAMPSHIRE	24.2	31.8	39.1	39.7	38.0	38.7	27.1	31.9	35.4
NEW JERSEY	3,661.3	3,783.5	4,190.5	4,182.7	4,068.8	4,363.5	3,713.6	3,933.7	3,947.9
NEW MEXICO	1,940.5	1,765.2	1,646.5	1,850.9	1,866.4	1,732.6	1,782.9	1,773.5	2,004.6
NEW YORK	10,364.3	10,445.2	11,021.1	11,314.4	11,531.7	11,830.0	8,817.5	9,104.0	13,474.2
N. CAROLINA	14,653.9	13,291.1	14,621.5	14,831.1	15,298.4	15,986.2	15,695.6	17,083.9	17,715.3
N. DAKOTA	832.4	598.0	604.3	716.6	689.3	433.4	381.9	404.6	425.0
OHIO	688.9	728.8	770.5	756.4	903.4	1,141.8	1,202.1	1,201.1	1,245.0
OKLAHOMA	1,155.1	1,434.5	1,927.0	1,697.7	2,094.3	2,238.5	2,026.7	2,129.5	1,983.8
OREGON	936.4	725.5	786.5	881.1	806.1	750.1	786.2	746.0	781.7
PENNSYLVANIA	7,313.6	7,026.5	7,674.6	7,517.6	10,116.6	10,757.4	11,303.9	11,664.7	11,866.2
PUERTO RICO	1,374.8	1,458.8	1,602.0	1,522.9	1,508.3	1,306.2	2,005.2	2,221.7	2,230.5
RHODE ISLAND	0.0	27.8	45.6	2.1	14.4	15.7	15.8	14.5	18.2
S. CAROLINA	449.7	476.9	484.1	495.0	486.3	526.7	565.4	584.6	651.5
S. DAKOTA	3,625.2	2,637.8	2,800.8	3,389.8	3,069.6	3,182.7	3,310.1	3,297.3	3,292.5
TENNESSEE	7,211.8	6,737.0	7,197.3	7,123.9	6,945.9	7,443.1	7,527.3	7,987.8	8.590.2
TEXAS	4,831.2	4,760.4	4,170.7	3,968.2	4,747.8	4,664.8	4,802.0	4,539.7	4,573.3
UTAH	5,442.1	4,550.1	4,658.6	4,999.5	4,901.0	5,002.6	5,309.9	5,632.8	6,553.7
VIRGINIA	26,598.6	23,548.6	25,238.2	29,927.5	30,519.4	23,112.8	23,394.8	24,614.5	24,967.0
VIRGIN ISL.	636.9	722.9	723.7	669.1	822.9	829.4	792.7	895.3	1,037.2
WASHINGTON	6,121.2	5,538.2	5,341.7	5,728.6	5,628.0	5,564.3	5,704.9	5,377.5	6,277.4
W. VIGINIA	629.7	607.4	736.1	916.3	1,045.8	971.4	1,274.8	1,200.8	1,595.6
WISCONSIN	189.7	271.5	265.6	281.9	348.3	350.9	358.8	336.9	333.0
WYOMING	6,835.7	5,212.8	5,302.3	5,970.4	5,746.6	4,340.0	4,000.0	4,031.8	4,155.0
TOTAL	222,184.0	205,366.9	220,460.3	238,589.8	244,922.2	243,616.7	248,785.5	263,441.8	281,094.9

BEST COPY AVAILABLE

TABLE 12. RECREATION VISITS BY URBAN-RURAL LOCATION
1978-1986 (IN THOUSANDS)

	LOCATION				
YEAR	URBAN	SUBURBAN	OUTLYING	RURAL	REMOTE
1978	65,054.9	20,042.8	54,859.5	80,573.4	882.9
1979	66,825.0	20,302.7	49,804.9	67,529.5	905.4
1980	77,973.1	20,292.8	51,416.7	69,740.9	1,039.7
1981	85,816.2	22,057.8	52,468.2	77,214.2	1,036.2
1982	89,865.4	22,750.8	53,401.0	77,797.3	1,110.0
1983	90,975.5	17,610.0	55,659.6	78,249.8	1,122.5
1984	91,196.5	19,345.1	58,718.1	78,332.1	1,193.7
1985	97,642.8	20,201.3	65,790.4	78,510.2	1,297.2
1986	109,991.6	20,492.7	66,139.1	82,938.8	1,532.1

TABLE 13. OVERNIGHT STAYS IN NPS OPERATED CAMPGROUNDS (000s)

YEAR	BACKCOUNTRY	TENTS	RECREATION VEHICLES	TENT & RV TOTAL
1960		3,585.5	1,260.2	4,845.7
1961		3,586.7	1,473.2	5,059.9
1962		4,307.4	1,811.6	6,119.0
1963		4,621.2	2,149.5	6,770.7
1964		5,043.8	2,413.8	7,457.6
1965		5,104.4	2,980.5	8,084.9
1966		5,062.1	3,938.3	9,000.4
1967		4,715.3	4,594.3	9,309.6
1968		4,788.1	4,623.0	9,411.1
1969		4,390.1	4,659.1	9,049.2
1970		4,684.6	4,339.3	9,023.9
1971	1,095.9	3,482.5	4,451.7	7,934.2
1972	1,494.5	3,651.6	4,731.4	8,383.0
1973	1,953.5	3,801.8	4,883.3	8,685.1
1974	2,172.2	3,791.5	4,620.3	8,411.8
1975	2,346.4	3,735.3	5,081.7	8,817.0
1976	2,608.9	3,870.3	5,397.0	9,267.3
1977	2,569.5	3,973.2	5,345.4	9,318.6
1978	2,589.9	3,775.5	5,353.6	9,129.1
1979	2,397.1	3,424.7	4,446.4	7,871.1
1980	2,395.2	3,934.1	4,378.5	8,312.6
1981	2,329.8	4,221.9	4,663.0	8,884.9
1982	2,424.2	4,154.0	4,596.0	8,750.0
1983	2,579.7	3,601.2	4,232.8	7,834.0
1984	1,978.9	3,747.3	3,943.2	7,690.5
1985	1,680.4	3,586.1	3,759.3	7,345.4
1986	1,644.7	3,360.0	3,788.5	7,148.5

BEST COPY AVAILABLE

BLANK

PAGE

TABLE 14. 1986 OVERNIGHT STAYS IN NATIONAL PARK SERVICE AREAS

	CONCESSION LODGING	CONCESSION CAMPGROUND	NPS CAMPGROUND TENTS	NPS CAMPGROUND RVs	NPS BACK COUNTRY	NPS GROUP & MISC	TOTAL RECR ONS	NON RECR ONS
ACADIA NP	0	0	156,438	49,311	0	0	205,749	0
ALLEGHENY PORT RR NHS	0	0	0	0	0	14	14	0
AMISTAD NRA	0	0	18,105	58,096	16,639	2,199	95,039	0
ANTIETAM NB	0	0	0	0	0	2,685	2,685	0
APOSTLE ISLANDS NL	0	0	3,149	0	1,566	15,379	20,094	0
ARCHES NP	0	0	24,227	16,438	1,906	4,506	47,077	0
ARKANSAS POST NMEM	0	0	0	0	0	222	222	0
ASSATEAGUE ISLAND NS	0	0	13,075	9,968	2,473	1,016	26,532	0
BADLANDS NP	5,929	0	10,537	11,244	188	0	27,898	471
BANDELIER NM	0	0	11,287	8,037	4,116	0	23,440	0
BIG BEND NP	27,170	13,629	63,468	30,206	41,886	25,122	221,481	0
BIG THICKET NPRES[4]	0	0	0	0	392	0	392	0
BIGHORN CANYON NRA	0	0	6,675	13,341	2,821	1,921	24,758	0
BISCAYNE NP	0	0	2,484	0	0	69,860	72,344	0
BLACK CANYON OT GUNNISON NM	0	0	2,642	2,296	405	0	5,343	0
BLUE RIDGE PARKWAY	61,350	34,148	62,446	88,961	1,307	1,138	249,350	0
BRYCE CANYON NP	33,708	0	39,185	35,226	1,396	2,330	111,845	35
BUCK ISLAND REEF NM	0	0	0	0	0	2,458	2,458	0
BUFFALO NR	7,501	0	34,021	18,080	16,050	18,201	93,853	0
C & O CANAL NHP[5]	0	0	0	0	3,519	0	3,519	0
CANAVERAL NS	0	0	0	0	447	0	447	0
CANYON DE CHELLY NM	34,853	0	19,047	26,784	1,039	3,008	84,731	0
CANYONLANDS NP	0	0	17,299	7,129	48,894	4,905	78,227	522
CAPE COD NS	4,329	0	0	0	0	11,986	16,315	0
CAPE HATTERAS NS	0	0	93,405	74,148	0	10,326	177,879	14,768
CAPE KRUSENSTERN NM	0	0	0	0	100	0	100	200
CAPE LOOKOUT NS	23,629	0	0	0	9,269	4,691	37,589	0
CAPITOL REEF NP	0	0	12,415	17,174	2,413	1,815	33,817	0
CARLSBAD CAVERNS NP	0	0	0	0	159	0	159	0
CATOCTIN MOUNTAIN PARK	0	0	7,278	2,330	150	30,361	40,119	0

BEST COPY AVAILABLE

BEST COPY AVAILABLE

TABLE 14. 1986 OVERNIGHT STAYS IN NATIONAL PARK SERVICE AREAS

	CONCESSION LODGING	CONCESSION CAMPGROUND	NPS CAMPGROUND TENTS	NPS CAMPGROUND RVs	NPS BACK COUNTRY	NPS GROUP & MISC	TOTAL RECR ONS	NON RECR ONS
CEDAR BREAKS NM	0	0	1,771	2,393	0	85	4,249	0
CHACO CULTURE NHP	0	0	10,202	4,930	0	2,984	18,116	0
CHANNEL ISLANDS NP	0	0	0	0	1,891	35,480	37,371	23,236
CHICKAMAUGA & CHATTANOOGA	0	0	0	0	0	1,831	1,831	0
CHICKASAW NRA	0	0	43,872	24,908	0	23,883	92,663	0
CHIRICAHUA NM	0	0	3,974	7,476	0	673	12,123	0
COLORADO NM	0	0	9,467	9,583	82	0	19,132	714
CONGAREE SWAMP NM	0	0	0	0	92	191	283	0
COULEE DAM NRA	0	0	49,507	86,647	5,260	1,888	143,302	0
CRATER LAKE NP	16,013	26,370	0	0	1,376	0	43,759	0
CRATERS OF THE MOON NM	0	0	3,438	9,292	130	340	13,200	0
CUMBERLAND GAP NHP	0	0	4,330	4,863	1,995	1,481	12,669	0
CUMBERLAND ISLAND NS	0	0	10,856	0	0	5,915	16,771	0
CURECANTI NRA	0	0	15,564	110,744	1,071	0	127,379	0
DEATH VALLEY NM	19,415	5,085	57,435	241,167	0	5,315	328,417	0
DELAWARE WATER GAP NRA	0	16,188	0	0	44,089	30,572	90,849	0
DENALI NP & PRES	29,752	0	33,523	33,548	27,999	2,693	127,515	0
DEVILS POSTPILE NM	0	0	2,375	1,498	0	0	3,873	0
DEVILS TOWER NM	0	0	8,265	6,556	0	0	14,821	0
DINOSAUR NM	0	0	19,573	15,080	24,790	2,755	62,198	0
EL MORRO NM	0	0	1,606	1,585	0	213	3,404	0
EVERGLADES NP	38,717	0	19,836	57,517	13,894	3,103	133,067	0
FIRE ISLAND NS	0	0	8,840	0	20	63,322	72,182	0
FORT BOWIE NHS	0	0	0	0	106	0	106	0
FORT DONELSON NB	0	0	0	0	0	910	910	0
FORT JEFFERSON NM	0	0	2,684	0	0	14,362	17,046	11,883
FORT NECESSITY NB	0	0	0	0	0	131	131	0
FORT POINT NHS	0	0	0	0	0	802	802	0
FORT PULASKI NM	0	0	0	0	88	0	88	120
FORT STANWIX NM	0	0	0	0	0	770	770	0

TABLE 14. 1986 OVERNIGHT STAYS IN NATIONAL PARK SERVICE AREAS

	CONCESSION LODGING	CONCESSION CAMPGROUND	NPS CAMPGROUND TENTS	NPS CAMPGROUND RVs	NPS BACK COUNTRY	NPS GROUP & MISC	TOTAL RECR ONS	NON RECR ONS
GATES OT ARTIC NP & PRES	0	0	0	0	1,989	0	1,989	902
GATEWAY NRA	0	0	0	0	0	26,107	26,107	0
GETTYSBURG NMP	0	0	0	0	0	6,623	6,623	0
GLACIER BAY NP & PRES	11,080	0	2,048	0	5,564	7,788	26,480	17,090
GLACIER NP	95,188	0	65,251	111,506	14,771	0	286,716	0
GLEN CANYON NRA	168,742	81,073	66,252	105,557	30,098	1,513,428	1,965,150	9,314
GOLDEN GATE NRA	63,181	0	2,427	0	296	46,196	112,100	7,760
GRAND CANYON NP	443,146	25,176	61,133	28,375	73,185	0	631,015	3,454
GRAND PORTAGE NM	0	0	0	0	239	0	239	0
GRAND TETON NP	166,257	39,238	89,999	82,363	22,047	21,081	420,985	0
GREAT SAND DUNES NM	0	0	15,489	13,816	758	4,971	35,034	0
GREAT SMOKY MTNS NP	9,720	0	179,204	185,274	68,375	17,342	459,915	0
GREENBELT PARK	0	0	17,708	25,287	0	2,300	45,295	0
GUADALUPE MOUNTAINS NP[4]	0	0	12,559	7,323	2,687	0	22,569	0
GUILFORD COURTHOUSE NMP	0	0	0	0	0	0	0	132
GULF ISLANDS NS	0	0	45,980	109,567	0	15,735	171,282	0
HALEAKALA NP	0	0	12,387	76	3,150	3,571	19,184	0
HAWAII VOLCANOES NP	32,755	0	8,028	2,248	4,056	56,966	104,053	0
HOT SPRINGS NP	0	0	4,006	11,392	0	0	15,398	0
HOVENWEEP NM	0	0	692	2,062	0	0	2,754	214
ISLE ROYALE NP	10,388	1,745	5,918	0	33,228	3,392	54,671	1,465
JOHN D ROCKEFELLER PKWY	27,290	29,775	4,556	2,619	310	122	64,672	0
JOHN DAY FOSSIL BEDS NM	0	0	27	244	0	0	271	0
JOHN MUIR NHS	0	0	0	0	0	363	363	0
JOSHUA TREE NM	0	0	74,826	70,222	2,641	21,386	169,075	0
KATMAI NP & PRES	3,634	0	2,368	0	2,564	0	8,566	78
KENAI FJORDS NP	0	0	340	0	1,762	294	2,396	814
KINGS CANYON NP	25,752	0	90,911	76,707	74,032	0	267,402	0
KINGS MOUNTAIN NMP	0	0	0	0	75	0	75	0
KLONDIKE GOLD RUSH NHP[2]	0	0	1,543	974	1,889	0	4,406	0

BEST COPY AVAILABLE

BEST COPY AVAILABLE

TABLE 14. 1986 OVERNIGHT STAYS IN NATIONAL PARK SERVICE AREAS

	CONCESSION LODGING	CONCESSION CAMPGROUND	NPS CAMPGROUND TENTS	NPS CAMPGROUND RVs	NPS BACK COUNTRY	NPS GROUP & MISC	TOTAL RECR ONS	NON RECI ONS
KNIFE RIVER INDIAN VILLAGE	0	0	0	0	221	0	221	0
KOBUK VALLEY NP	0	0	0	0	185	0	185	1,080
LAKE CLARK NP & PRES	0	0	0	0	1,967	0	1,967	2,863
LAKE MEAD NRA	81,165	272,727	125,995	421,964	414,082	73,106	1,389,039	186,822
LAKE MEREDITH NRA	0	0	0	0	1,513	147,550	149,063	0
LASSEN VOLCANIC NP	4,934	38,232	27,207	11,991	7,599	4,968	94,931	0
LAVA BEDS NM	0	0	6,798	4,168	8	0	10,974	0
MAMMOTH CAVE NP	33,022	0	28,976	23,440	2,017	3,106	90,561	0
MANASSAS NBP	0	0	0	0	0	1,495	1,495	0
MESA VERDE NP	44,952	0	67,872	61,524	0	6,817	181,165	0
MOUNT RAINIER NP	36,146	0	56,540	42,384	27,948	100	163,118	210
NATCHEZ TRACE PARKWAY	0	0	7,359	12,592	0	0	19,951	0
NATURAL BRIDGES NM	0	0	1,501	1,379	0	0	2,880	0
NAVAJO NM	0	0	4,984	4,624	515	1,548	11,671	0
NEW RIVER GORGE NR[4]	0	0	935	1,538	0	0	2,473	0
NOATAK NPRES	0	0	0	0	4,140	0	4,140	620
NORTH CASCADES NP	15,286	653	26,562	34,191	25,764	2,716	105,172	549
OLYMPIC NP	70,056	11,014	102,246	108,411	72,961	1,384	366,072	0
OREGON CAVES NM	2,954	0	0	0	0	0	2,954	8
ORGAN PIPE CACTUS NM	0	0	7,496	54,389	2,861	3,134	67,880	0
OZARK NR	6,215	0	83,097	39,207	55,479	20,981	204,979	0
PADRE ISLAND NS	0	0	8,726	17,684	1,145	51,318	78,873	1,392
PETRIFIED FOREST NP	0	0	0	0	586	0	586	263
PICTURED ROCKS NL	0	0	10,222	5,831	8,913	0	24,966	0
PINNACLES NM	0	0	6,006	801	0	0	6,807	0
POINT REYES NS	6,164	0	0	0	17,611	0	23,775	0
PRINCE WILLIAM FOREST PARK	0	35,452	16,913	4,043	217	41,568	98,193	0
PU'UHONUA O HONAUNAU NHP	0	0	0	0	0	278	278	0
REDWOOD NP	0	0	1,438	0	814	9,154	11,406	0
RIO GRANDE NR	0	0	0	0	6,467	0	6,467	0

TABLE 14. 1986 OVERNIGHT STAYS IN NATIONAL PARK SERVICE AREAS

	CONCESSION LODGING	CONCESSION CAMPGROUND	NPS CAMPGROUND TENTS	NPS CAMPGROUND RVs	NPS BACK COUNTRY	NPS GROUP & MISC	TOTAL RECR ONS	NON RECR ONS
ROCKY MOUNTAIN NP	0	0	88,950	64,298	35,056	8,235	196,539	0
SAGUARO NM	0	0	0	0	1,796	0	1,796	0
SAINT CROIX NR	0	0	0	0	35,099	0	35,099	0
SALINAS NM	0	0	0	0	0	54	54	0
SEQUOIA NP	107,580	0	137,102	57,518	81,218	0	383,418	0
SHENANDOAH NP[4]	120,027	0	116,975	82,896	38,134	3,652	361,684	0
SHILOH NMP	0	0	0	0	0	6,372	6,372	0
SLEEPING BEAR DUNES NL[5]	0	0	29,765	26,587	11,064	2,276	69,692	0
SPRINGFIELD ARMORY NHS	0	0	0	0	0	105	105	0
STONES RIVER NB	0	0	0	0	0	77	77	0
SUNSET CRATER NM	0	0	6,117	10,852	0	0	16,969	0
THEODORE ROOSEVELT NP	0	0	6,924	12,772	782	2,238	22,716	0
VIRGIN ISLANDS NP	22,318	29,121	0	0	0	166,941	218,380	25,545
VOYAGEURS NP	1,050	0	8,084	0	8,784	23,730	41,648	0
WHISKEYTOWN NRA	0	17,687	0	9,059	6,323	14,562	47,631	0
WHITE SANDS NM	0	0	0	0	518	0	518	0
WIND CAVE NP	0	0	6,707	5,127	40	0	11,874	0
WRANGELL-ST ELIAS NP & PRES	477	0	0	0	2,757	0	3,234	0
WUPATKI NM	0	0	0	0	0	0	0	78
YELLOWSTONE NP	598,164	108,789	200,490	359,962	31,627	9,275	1,308,307	0
YOSEMITE NP	981,527	0	511,981	284,479	105,614	0	1,883,601	0
YUKON CHARLEY RIVER NPRES	0	0	0	0	1,317	0	1,317	340
ZION NP	46,640	0	88,084	82,649	7,807	11,214	236,394	0
TOTALS 1986	3,538,176	786,102	3,460,005	3,788,528	1,644,691	2,779,461	15,996,963	312,942

BEST COPY AVAILABLE

TABLE 15. OVERNIGHT STAYS BY TYPE OF ACCOMMODATION, 1971-1986

YEAR	CONCESSION LODGING	CONCESSION CAMPGROUND	NPS CAMPGROUND TENTS	NPS CAMPGROUND RVs	NPS BACK COUNTRY	NPS GROUP & MISC	TOTAL RECREATION ONS	NON RECR ONS
1975	3,089,592	864,798	3,735,304	5,081,713	2,346,384	1,248,860	15,366,651	349,125
1976	3,108,690	817,638	3,870,296	5,396,950	2,608,862	1,205,894	17,008,330	360,523
1977	3,157,289	882,903	3,973,228	5,345,396	2,569,502	1,249,642	17,177,960	382,277
1978	3,252,804	839,197	3,775,464	5,353,642	2,589,858	2,258,923	17,567,605	497,717
1979	3,151,721	838,932	3,424,681	4,446,370	2,397,098	1,155,140	15,413,942	564,969
1980	3,235,039	814,734	3,934,114	4,378,491	2,395,236	1,162,303	15,919,917	575,499
1981	3,386,345	650,088	4,221,920	4,663,020	2,329,845	1,108,470	16,359,688	628,185
1982	3,312,100	644,543	4,153,999	4,596,036	2,424,227	1,291,622	16,422,527	450,272
1983	3,317,010	725,979	3,601,198	4,232,793	2,579,716	1,278,885	15,735,581	367,514
1984	3,486,041	733,121	3,747,293	3,943,183	1,978,867	2,074,650	15,963,155	362,281
1985	3,527,045	743,256	3,586,062	3,759,294	1,680,414	2,484,095	15,780,166	334,846
1986	3,538,176	786,102	3,460,005	3,788,528	1,644,691	2,779,461	15,996,963	312,942

1/2

BEST COPY AVAILABLE

TABLE 16. RECREATION VISITS AND OVERNIGHT STAYS IN THE 48 NATIONAL PARKS (IN THOUSANDS) 1983-1986

		1983		1984		1985		1986	
		VISITS	ONS	VISITS	ONS	VISITS	ONS	VISITS	ONS
ACADIA NP	ME	4,124.6	236.8	3,734.8	190.9	3,745.6	207.5	3,929.1	205.7
ARCHES NP	UT	287.9	36.4	345.2	34.2	363.5	41.8	419.4	47.1
BADLANDS NP	SD	1,027.0	24.3	1,113.7	27.2	950.2	25.6	1,025.6	27.9
BIG BEND NP	TX	164.9	220.1	167.7	228.2	188.0	237.6	200.6	221.5
BISCAYNE NP	FL	369.1	51.3	340.6	56.6	460.9	46.2	578.0	72.3
BRYCE CANYON NP	UT	472.6	120.8	495.1	129.7	500.8	123.2	578.0	111.8
CANYONLANDS NP	UT	100.0	65.2	102.5	66.9	116.7	65.4	173.0	78.2
CAPITOL REEF NP	UT	331.7	35.0	296.2	34.3	320.5	30.3	383.7	33.8
CARLSBAD CAVERNS NP	NM	712.2	.9	713.0	.3	732.5	.3	752.6	.2
CHANNEL ISLANDS NP	CA	205.0	12.4	203.4	36.3	164.1	34.7	172.9	37.4
CRATER LAKE NP	OR	379.0	33.3	419.8	23.0	390.6	49.4	402.8	43.8
DENALI NP&PRES	AK	346.1	122.8	395.1	129.5	436.5	125.0	529.7	127.5
EVERGLADES NP	FL	577.4	119.1	628.7	126.1	697.6	125.4	739.1	133.1
GATES OT ARTIC NP&PRES	AK	2.1	7.7	2.4	16.0	1.4	5.2	2.8	2.0
GLACIER BAY NP&PRES	AK	92.1	23.9	108.3	26.9	130.9	23.4	136.9	26.5
GLACIER NP	MT	2,203.8	350.0	1,946.7	326.1	1,603.0	265.8	1,579.2	286.7
GRAND CANYON NP	AZ	2,248.1	701.6	2,173.6	753.7	2,711.5	732.5	3,035.8	631.0
GRAND TETON NP	WY	1,532.0	483.9	1,360.9	482.2	1,334.5	452.0	1,306.3	421.0
GREAT BASIN NP[3]			(see Lehman Caves NM prior to 1987)						
GREAT SMOKY MTNS NP	KY-NC	8,435.5	434.2	8,508.4	455.6	9,319.3	478.6	9,836.3	459.9
GUADALUPE MOUNTAINS NP[4]	TX	142.7	21.5	151.9	20.8	147.8	21.0	163.3	22.6
HALEAKALA NP	HI	864.3	18.7	1,003.8	20.0	1,194.7	18.4	1,281.2	19.2
HAWAII VOLCANOES NP	HI	2,248.0	90.8	2,008.6	88.5	816.7	91.9	898.0	104.1
HOT SPRINGS NP	AR	1,160.0	16.8	1,071.9	15.3	1,112.8	16.3	1,175.2	15.4
ISLE ROYALE NP	MI	12.9	52.5	11.8	49.2	16.8	52.2	26.1	54.7

BEST COPY AVAILABLE

TABLE 16. RECREATION VISITS AND OVERNIGHT STAYS IN THE 48 NATIONAL PARKS (IN THOUSANDS) 1983-1986

		1983		1984		1985		1986	
		VISITS	ONS	VISITS	ONS	VISITS	ONS	VISITS	ONS
KATMAI NP&PRES	AK	11.2	3.9	20.1	6.6	25.1	4.9	41.7	8.6
KENAI FJORDS NP	AK	24.0	.6	30.7	.6	35.8	1.6	54.3	2.4
KINGS CANYON NP	CA	765.8	291.6	937.3	272.4	874.5	269.3	1,028.8	267.4
KOBUK VALLEY NP	AK	2.4	.1	1.1	.1	1.3	.2	1.1	.2
LAKE CLARK NP&PRES	AK	12.3	.8	12.5	1.2	12.7	2.3	13.6	2.0
LASSEN VOLCANIC NP	CA	429.9	73.2	463.3	95.3	451.5	87.2	439.7	94.9
MAMMOTH CAVE NP	KY	1,498.5	91.8	1,501.5	88.5	1,507.9	94.3	1,646.7	90.6
MESA VERDE NP	CO	604.1	188.0	516.9	183.6	656.3	187.3	658.9	181.2
MOUNT RAINIER NP	WA	1,106.3	147.7	1,152.4	149.1	1,165.6	166.4	1,298.5	163.1
NORTH CASCADES NP	WA	858.0	121.0	637.8	111.6	629.2	105.1	683.1	105.2
OLYMPIC NP	WA	2,410.7	331.4	2,759.0	335.7	2,532.1	374.6	2,940.0	366.1
PETRIFIED FOREST NP	AZ	708.5	.5	714.8	.4	736.7	.4	761.3	.6
REDWOOD NP	CA	473.7	6.4	467.2	8.6	505.8	9.5	567.8	11.4
ROCKY MOUNTAIN NP	CO	2,599.0	247.1	2,231.4	186.3	2,248.9	201.4	2,408.2	196.5
SEQUOIA NP	CA	854.2	346.6	979.6	440.9	939.5	375.2	1,056.5	383.4
SHENANDOAH NP[4]	VA	1,768.4	422.1	1,869.3	414.5	1,933.1	429.8	1,844.0	361.7
THEODORE ROOSEVELT NP	ND	415.1	26.6	361.1	21.7	377.2	20.9	390.6	22.7
VIRGIN ISLANDS NP	VI	676.8	192.9	666.4	194.4	699.4	196.1	766.5	218.4
VOYAGEURS NP	MN	146.5	44.0	154.7	45.3	184.0	41.8	172.1	41.6
WIND CAVE NP	SD	503.7	10.6	536.0	12.6	477.6	11.7	483.3	11.9
WRANGELL-ST ELIAS NP&PRES		18.8	1.7	22.2	2.1	23.2	2.3	26.6	3.2
YELLOWSTONE NP	MT-WY	2,347.2	1,292.4	2,222.0	1,285.0	2,226.2	1,270.4	2,363.8	1,308.3
YOSEMITE NP	CA	2,457.5	1,916.7	2,738.5	2,210.9	2,832.0	2,068.3	2,876.7	1,883.6
ZION NP	UT	1,273.0	259.8	1,377.3	252.5	1,503.3	208.0	1,670.5	236.4

BEST COPY AVAILABLE

TABLE 17. RECREATION VISITOR DAYS AT AREAS ADMINISTERED BY THE NATIONAL PARK SERVICE (IN THOUSANDS)

NATIONAL PARK SYSTEM		1980 DAYS	1981 DAYS	1982 DAYS	1983 DAYS	1984 DAYS	1985 DAYS	1986 DAYS
ABRAHAM LINCOLN BPL NHS	KY	19.9	21.0	26.6	21.3	21.5	22.1	23.4
ACADIA NP	ME	1,556.0	1,742.3	2,042.1	2,271.9	2,061.1	2,411.1	2,101.8
ADAMS MANSION NHS	MA	1.6	1.7	1.6	1.6	1.5	1.5	1.5
AGATE FOSSIL BEDS	NE	.7	.8	.8	.9	1.0	1.0	1.2
ALAGNAK NR	AK	NOT REPORTING		-	-	-	-	-
ALIBATES FLINT QUARR NM	TX	.5	.5	.5	.4	.5	.5	.5
ALLEGHENY PORT RR NHS	PA	4.7	4.3	4.2	4.5	6.3	7.3	7.2
AMISTAD NRA	TX	616.9	693.7	877.4	863.9	778.1	693.1	734.1
ANDERSONVILLE NHS	GA	21.1	19.0	17.3	18.5	16.8	19.7	21.6
ANDREW JOHNSON NHS	TN	2.3	2.2	2.8	3.4	2.4	1.9	2.1
ANIAKCHAK NM	AK	NOT REPORTING		-	-	-	-	-
ANIAKCHAK NPRES	AK	NOT REPORTING		-	-	-	-	-
ANTIETAM NB	MD	59.9	79.9	70.7	74.3	89.3	99.2	120.5
APOSTLE ISLANDS NL	WI	36.6	48.1	55.6	56.4	52.5	50.1	48.5
APPALACHIAN NST	GA-ME	NOT REPORTING TO THE NPS			-	-	-	-
APPOMATTOX COURT HOUSE NHP	VA	15.5	17.6	16.1	16.6	21.5	18.7	21.8
ARCHES NP	UT	157.2	174.5	171.7	144.9	155.8	174.4	199.1
ARKANSAS POST NMEM	AR	7.9	6.7	7.3	6.9	7.3	6.9	7.5
ARLINGTON HOUSE/R E LEE MEM	VA	19.8	14.0	21.3	21.5	26.1	20.7	20.9
ASSATEAGUE ISLAND NS	VA-MD	1,175.7	1,249.7	1,239.5	1,364.8	1,279.0	1,444.2	1,525.4
AZTEC RUINS NM	NM	7.1	8.1	7.6	7.7	7.3	7.3	7.8
BADLANDS NP	SD	332.4	416.3	359.0	358.1	389.1	334.5	361.2
BANDELIER NM	NM	91.5	101.5	110.7	105.7	103.1	118.2	111.3
BENT'S OLD FORT NHS	CO	5.7	4.8	4.6	4.2	4.0	4.5	4.7
BERING LAND BRIDGE NPRES	AK	NOT REPORTING		-	-	-	-	-

BEST COPY AVAILABLE

TABLE 17. RECREATION VISITOR DAYS AT AREAS ADMINISTERED BY THE NATIONAL PARK SERVICE (IN THOUSANDS)

NATIONAL PARK SYSTEM		1980 DAYS	1981 DAYS	1982 DAYS	1983 DAYS	1984 DAYS	1985 DAYS	1986 DAYS
BIG BEND NP	TX	517.6	584.1	629.4	605.3	626.3	663.3	643.6
BIG CYPRESS NPRES	FL	NOT REPORTING		-	-	-	-	-
BIG HOLE NB	MT	5.1	6.4	6.2	6.4	5.5	4.9	5.7
BIG SOUTH FORK NR	KY	NOT REPORTING		-	-	-	-	-
BIG THICKET NPRES[4]	TX	.0	4.1	7.4	4.8	22.9	21.2	13.1
BIGHORN CANYON NRA	WY-MT	156.4	164.7	190.0	200.5	200.8	250.0	244.8
BISCAYNE NP	FL	134.8	149.3	164.3	174.3	169.9	199.8	265.0
BLACK CANYON OT GUNNISON NM	CO	76.0	66.4	58.2	65.0	54.3	44.2	47.8
BLUE RIDGE PARKWAY	VA-NC	9,684.1	9,572.8	10,280.7	10,817.8	10,639.8	12,178.9	12,088.4
BOOKER T. WASHINGTON NM	VA	2.5	2.2	2.2	2.4	2.6	2.3	2.7
BOSTON NHP	MA	104.2	79.5	76.3	91.6	92.8	104.4	105.7
BRYCE CANYON NP	UT	396.5	393.8	367.4	365.9	384.8	376.9	407.8
BRYCES CROSS ROADS NBS	MS	NOT REPORTING		-	-	-	-	-
BUCK ISLAND REEF NM	VI	30.0	19.0	21.3	22.1	19.7	27.1	32.4
BUFFALO NR	AR	324.7	323.6	395.5	376.0	300.2	366.5	491.1
CABRILLO NM	CA	148.8	158.7	179.1	176.7	172.3	204.2	207.9
CANAVERAL NS	FL	190.5	233.8	226.0	225.9	248.1	205.0	238.7
CANYON DE CHELLY NM	AZ	195.3	228.3	248.8	266.2	273.0	297.4	369.2
CANYONLANDS NP	UT	112.9	143.4	165.8	159.3	160.4	161.9	209.1
CAPE COD NS	MA	756.1	780.0	593.8	697.2	791.3	740.0	679.3
CAPE HATTERAS NS	NC	1,008.1	886.7	1,015.6	931.3	809.7	662.7	790.2
CAPE KRUSENSTERN NM	AK	.0	.0	2.4	3.5	3.3	3.7	3.4
CAPE LOOKOUT NS	NC	59.3	48.5	58.7	66.2	77.5	105.1	109.1
CAPITOL REEF NP	UT	56.0	57.4	53.7	56.5	53.9	50.9	58.7
CAPULIN MOUNTAIN NM	NM	5.0	5.2	5.2	4.7	4.8	5.2	4.9

BEST COPY AVAILABLE

TABLE 17. RECREATION VISITOR DAYS AT AREAS ADMINISTERED BY THE NATIONAL PARK SERVICE (IN THOUSANDS)

NATIONAL PARK SYSTEM		1980 DAYS	1981 DAYS	1982 DAYS	1983 DAYS	1984 DAYS	1985 DAYS	1986 DAYS
CARL SANDBURG HOME NHS[4]	NC	4.5	5.3	6.0	5.6	5.8	6.4	7.0
CARLSBAD CAVERNS NP	NM	212.0	228.6	235.8	219.1	209.7	214.3	211.2
CASA GRANDE NM	AZ	7.7	7.3	7.5	8.4	9.5	10.1	11.4
CASTILLO DE SAN MARCOS NM	FL	38.1	40.9	41.1	42.0	43.3	43.7	45.8
CASTLE CLINTON NM[4]	NY	6.9	4.7	4.0	5.2	3.6	6.0	105.4
CATOCTIN MOUNTAIN PARK	MD	109.9	92.4	92.7	99.4	98.4	104.2	109.0
CEDAR BREAKS NM	UT	67.4	67.1	62.5	54.9	58.8	64.2	71.0
CHACO CULTURE NHP	NM	41.3	55.1	52.0	55.7	46.1	39.9	45.4
CHAMIZAL NMEM	TX	20.3	25.9	28.6	24.6	32.0	38.8	51.6
CHANNEL ISLANDS NP	CA	64.8	52.1	65.7	69.3	143.2	138.6	148.0
CHATTAHOOCHEE RIVER NRA	GA	115.7	157.0	221.7	360.6	271.3	499.8	556.8
C & O CANAL NHP[5]	MD-WV-DC	886.1	1,438.2	1,589.2	1,653.3	1,592.9	1,621.9	1,178.3
CHICK & CHATT NMP	GA	61.3	33.8	34.5	35.9	35.8	32.6	36.9
CHICKASAW NRA	OK	506.9	470.0	595.1	666.8	598.3	643.7	585.3
CHIRICAHUA NM	AZ	24.0	24.0	24.2	24.9	25.7	27.5	27.9
CHRISTIANSTED NHS	VI	4.4	8.4	13.[illegible]	12.9	4.9	8.9	13.4
CLARA BARTON NHS	MD	.6	.9	1.1	1.1	1.4	1.4	1.8
COLONIAL NHP	VA	708.5	1,083.1	966.7	425.4	488.4	446.7	396.0
COLORADO NM	CO	71.4	82.2	78.1	71.4	70.9	78.1	88.9
CONGAREE SWAMP NM	SC	.0	.0	.0	.0	.0	2.6	3.4
CONSTITUTION GARDENS	DC	NOT REPORTING		-	-	-	-	-
CORONADO NMEM	AZ	2.6	5.4	5.2	4.9	5.1	3.5	5.8
COULEE DAM NRA	WA	353.6	397.4	368.3	341.7	274.4	219.7	281.3
COWPENS NB	SC	1.8	1.8	3.1	3.6	6.9	7.4	6.9
CRATER LAKE NP	OR	245.0	251.9	217.8	158.0	324.0	190.9	186.4

BEST COPY AVAILABLE

BEST COPY AVAILABLE

TABLE 17. RECREATION VISITOR DAYS AT AREAS ADMINISTERED BY THE NATIONAL PARK SERVICE (IN THOUSANDS)

NATIONAL PARK SYSTEM		1980 DAYS	1981 DAYS	1982 DAYS	1983 DAYS	1984 DAYS	1985 DAYS	1986 DAYS
CRATERS OF THE MOON NM	ID	41.9	53.7	61.0	47.2	48.3	38.3	40.0
CUMBERLAND GAP NHP	TN-VA-KY	45.7	44.6	68.7	64.7	60.8	62.8	151.3
CUMBERLAND ISLAND NS	GA	17.3	18.8	39.6	39.0	34.8	30.9	32.5
CURECANTI NRA	CO	244.1	266.1	270.4	272.8	221.5	252.0	318.8
CUSTER BATTLEFIELD NM	MT	15.2	21.1	17.2	18.5	20.8	21.9	23.0
CUYAHOGA VALLEY NRA[6]	OH	117.4	126.1	109.2	169.4	168.0	171.2	184.6
DE SOTO NMEM	FL	23.9	22.8	27.2	30.4	30.5	27.8	28.9
DEATH VALLEY NM	NV-CA	601.5	623.2	680.1	669.0	617.6	596.2	596.1
DELAWARE NSR	PA-NJ-NY	SEE DELAWARE WATER GAP NRA			-	-	-	-
DELAWARE WATER GAP NRA	NJ-NY-PA	966.3	979.8	871.3	841.8	768.6	755.4	767.4
DENALI NP	AK	155.2	176.9	176.9	226.3	297.1	206.0	356.4
DENALI NPRES	AK	SEE DENALI NP		-	-	-	-	-
DEVILS POSTPILE NM	CA	34.8	30.6	27.9	26.7	40.8	37.3	30.8
DEVILS TOWER NM	WY	40.9	57.1	52.9	53.5	44.3	43.4	58.1
DINOSAUR NM	UT-CO	144.6	145.4	148.2	150.4	148.4	148.8	153.9
EDGAR ALLAN POE NHS	PA	.2	1.2	1.1	1.2	1.5	1.3	1.0
EDISON NHS	NJ	7.9	8.0	7.9	7.0	7.2	5.4	5.9
EFFIGY MOUNDS NM	IA	11.1	12.1	13.5	15.3	13.7	13.9	12.6
EISENHOWER NHS	PA	27.3	30.2	24.9	25.2	23.2	23.2	22.2
EL MORRO NM	NM	5.9	5.1	5.8	5.6	5.6	11.8	14.0
ELEANOR ROOSEVELT NHS	NY	.0	.0	.0	.0	.0	3.9	3.8
EUGENE O'NEILL NHS	CA	.0	.0	.0	.0	.0	.4	.3
EVERGLADES NP	FL	431.9	338.9	431.1	425.0	405.5	369.5	498.6
FEDERAL HALL NMEM[6]	NY	4.0	4.3	4.7	4.8	6.6	11.3	33.7
FIRE ISLAND NS	NY	194.2	125.5	135.7	135.1	128.4	135.3	135.5

TABLE 17. RECREATION VISITOR DAYS AT AREAS ADMINISTERED BY THE NATIONAL PARK SERVICE (IN THOUSANDS)

NATIONAL PARK SYSTEM		1980 DAYS	1981 DAYS	1982 DAYS	1983 DAYS	1984 DAYS	1985 DAYS	1986 DAYS
FLORISSANT FOSSIL BEDS NM	CO	4.9	5.9	5.8	5.6	7.4	15.3	30.4
FORD'S THEATRE NHS	DC	61.6	51.9	49.1	53.7	72.2	65.1	75.8
FORT BOWIE NHS	AZ	.9	.9	.8	.8	.8	.9	1.4
FORT CAROLINE NMEM	FL	10.7	9.2	12.6	11.7	12.1	13.7	11.3
FORT CLATSOP NMEM[4]	OR	9.0	11.7	14.0	14.6	14.7	16.5	17.5
FORT DAVIS NHS[4]	TX	6.7	7.7	9.2	8.3	7.9	7.7	7.3
FORT DONELSON NB	TN	21.9	18.9	14.3	15.9	14.2	16.7	20.2
FORT FREDERICA NM	GA	25.3	24.1	22.5	24.7	24.0	22.1	24.8
FORT JEFFERSON NM	FL	18.5	21.8	23.1	20.2	22.2	23.0	26.9
FORT LARAMIE NHS	WY	11.2	15.2	11.9	12.1	11.2	10.2	10.7
FORT LARNED NHS	KS	4.0	3.8	4.1	6.0	7.3	6.1	6.3
FORT MATANZAS NM	FL	20.3	21.5	19.7	19.9	24.1	26.7	29.6
FORT MCHENRY NM	MD	76.8	84.1	85.7	90.4	96.6	99.5	101.3
FORT NECESSITY NB	PA	14.0	16.2	19.6	14.5	19.1	17.0	17.2
FORT POINT NHS	CA	50.3	65.4	70.5	56.8	65.1	59.6	71.0
FORT PULASKI NM	GA	60.0	50.9	58.7	61.5	76.1	81.1	106.6
FORT RALEIGH NHS	NC	49.0	38.7	41.4	48.5	53.1	43.5	39.0
FORT SCOTT NHS	KS	3.8	6.5	8.0	9.2	9.8	9.5	10.4
FORT SMITH NHS	AR	8.4	10.9	10.8	9.9	10.4	11.4	13.3
FORT STANWIX NM	NY	8.1	7.6	8.3	7.9	7.0	8.4	7.2
FORT SUMTER NM	SC	18.7	20.7	21.9	23.9	26.1	25.3	26.3
FORT UNION NM	NM	1.1	1.2	1.2	1.2	1.3	1.3	1.3
FORT UNION TRADING POST NHS	ND	.4	.4	.3	.4	.6	1.7	2.4
FORT VANCOUVER NHS	WA	10.7	26.0	21.0	26.3	30.6	30.1	28.1
FORT WASHINGTON PARK	MD	162.9	111.6	110.9	85.4	101.5	122.5	99.8

BEST COPY AVAILABLE

BEST COPY AVAILABLE

TABLE 17. RECREATION VISITOR DAYS AT AREAS ADMINISTERED BY THE NATIONAL PARK SERVICE (IN THOUSANDS)

NATIONAL PARK SYSTEM		1980 DAYS	1981 DAYS	1982 DAYS	1983 DAYS	1984 DAYS	1985 DAYS	1986 DAYS
FOSSIL BUTTE NM	WY	.8	.9	1.2	1.3	.8	1.0	1.0
FRED. SPOT. MEM NMP	VA	44.5	45.7	53.2	30.5	30.6	31.3	33.2
FREDERICK DOUGLASS HOME	DC	3.2	2.9	2.6	2.5	2.5	2.6	2.8
FREDERICK L. OLMSTED NHS	MA	.0	.2	.3	.5	.5	.6	.9
FRIENDSHIP HILL NHS	PA	.0	.0	.0	.8	1.1	1.3	1.3
GATES OF THE ARTIC NP	AK	.0	.0	15.5	15.4	65.6	10.5	4.5
GATES OF THE ARTIC NPRES	AK	SEE GATES OF THE ARTIC NP			-	-	-	-
GATEWAY NRA	NJ-NY	2,872.9	4,366.2	4,290.6	4,887.0	3,479.1	4,288.0	3,850.9
GENERAL GRANT NMEM	NY	3.0	3.4	3.6	6.9	3.6	2.3	2.0
GEO WASHINGTON BPL NM	VA	19.0	22.7	21.8	22.9	25.3	25.1	27.2
GEO WASHINGTON CARVER NM	MO	6.4	6.0	7.4	8.6	8.9	14.9	16.1
GEO WASHINGTON MEM PKWY	MD-VA	597.3	800.9	916.4	788.8	827.0	875.8	825.4
GEORGE ROGERS CLARK NHP	IN	9.0	10.6	12.0	12.3	12.5	13.5	13.4
GETTYSBURG NMP	PA	253.0	297.4	281.9	289.0	295.5	303.6	323.8
GILA CLIFF DWELLINGS NM	NM	2.7	3.0	3.2	3.1	2.9	3.0	3.7
GLACIER BAY NP	AK	115.6	111.1	125.3	121.5	142.6	166.5	180.6
GLACIER BAY NPRES	AK	SEE GLACIER BAY NP		-	-	-	-	-
GLACIER NP	MT	3,325.2	4,069.3	3,880.6	5,140.4	4,512.9	1,096.8	1,086.9
GLEN CANYON NRA	AZ-UT	1,865.2	2,035.8	1,911.0	2,405.7	4,170.5	4,295.3	5,149.7
GOLDEN GATE NRA	CA	3,704.8	4,420.6	4,421.1	4,004.3	3,414.1	3,457.5	3,746.8
GOLDEN SPIKE NHS	UT	8.0	8.6	8.0	9.0	6.2	8.5	10.0
GRAND CANYON NP	AZ	3,340.9	3,466.7	3,316.5	2,956.2	3,176.4	3,953.6	4,381.6
GRAND PORTAGE NM	MN	3.7	3.5	3.0	3.1	3.8	3.9	3.9
GRAND TETON NP	WY	1,555.7	1,617.0	1,813.2	993.9	1,191.0	1,130.4	1,066.4
GRANT-KOHRS RANCH NHS	MT	2.0	2.4	2.8	3.5	2.4	2.4	2.8

TABLE 17. RECREATION VISITOR DAYS AT AREAS ADMINISTERED BY THE NATIONAL PARK SERVICE (IN THOUSANDS)

NATIONAL PARK SYSTEM		1980 DAYS	1981 DAYS	1982 DAYS	1983 DAYS	1984 DAYS	1985 DAYS	1986 DAYS
GREAT BASIN NP[3]	NV	SEE LEHMAN CAVES NM		-	-	-	-	-
GREAT SAND DUNES NM	CO	51.8	59.0	60.3	50.3	51.9	59.6	62.6
GREAT SMOKY MTNS NP	TN-NC	4,983.6	5,023.8	5,087.1	4,908.2	4,982.0	5,385.3	5,609.0
GREENBELT PARK	MD	128.7	122.8	113.3	112.2	104.8	142.2	134.1
GUADALUPE MOUNTAINS NP[4]	TX	37.5	45.6	49.2	50.3	52.2	51.6	55.3
GUILFORD COURTHOUSE NMP	NC	8.2	11.0	10.8	8.3	10.3	9.1	8.9
GULF ISLANDS NS	MS-FL	1,085.8	1,454.4	1,539.5	1,694.3	2,484.4	4,390.9	3,401.4
HALEAKALA NP	HI	109.7	123.0	150.7	169.3	196.6	234.0	250.9
HAMILTON GRANGE NMEM	NY	.0	.0	.0	.1	.4	1.1	2.4
HAMPTON NHS	MD	8.4	7.2	6.6	5.9	7.0	5.5	3.2
HARPERS FERRY NHP[4]	MD-WV	183.3	185.2	227.5	212.5	224.6	188.9	302.6
HARRY S TRUMAN NHS	MO	.0	.0	.0	.0	6.0	6.[illegible]	6.8
HAWAII VOLCANOES NP	HI	768.6	851.6	869.0	958.8	890.4	496.9	281.1
HERBERT HOOVER NHS	IA	17.7	21.4	21.2	20.2	18.9	17.3	18.7
HOHOKAM PIMA NM	AZ	NOT REPORTING		-	-	-	-	-
HOME OF FDR NHS	NY	41.7	41.8	30.4	32.4	36.0	37.0	34.3
HOMESTEAD NM4	NE	1.5	1.6	1.8	2.2	2.1	2.0	3.8
HOPEWELL FURNACE NHS	PA	16.3	14.3	15.1	16.0	15.0	15.4	13.9
HORSESHOE BEND NMP	AL	8.9	16.4	13.2	12.8	11.6	12.3	12.2
HOT SPRINGS NP	AR	82.0	87.5	79.6	83.6	74.6	77.2	79.4
HOVENWEEP NM	UT-CO	5.6	5.5	5.6	5.3	5.9	5.8	6.3
HUBBELL TRADNG POST NHS	AZ	3.2	4.8	4.7	4.4	4.2	4.3	6.0
INDEPENDENCE NHP	PA	180.2	139.8	184.4	208.9	200.8	190.9	223.2
INDIANA DUNES NL	IN	278.7	222.1	235.2	331.0	336.5	378.4	279.4
ISLE ROYALE NP	MI	123.2	117.3	111.9	108.2	95.2	105.6	111.2

BEST COPY AVAILABLE

TABLE 17. RECREATION VISITOR DAYS AT AREAS ADMINISTERED BY THE NATIONAL PARK SERVICE (IN THOUSANDS)

NATIONAL PARK SYSTEM		1980 DAYS	1981 DAYS	1982 DAYS	1983 DAYS	1984 DAYS	1985 DAYS	1986 DAYS
JAMES A GARFIELD NHS	OH	NOT REPORTING		-	-	-	-	-
JEAN LAFITTE NHP & PRES[4]	LA	21.5	31.2	32.7	37.7	45.7	43.6	85.0
JEFFERSON NEM NHS	MO	171.5	208.1	489.3	245.7	142.5	178.4	192.6
JEWEL CAVE NM	SD	10.8	12.0	10.6	11.1	12.1	13.4	15.0
JFK CTR FOR THE PERF ARTS	DC	351.9	551.9	617.9	575.0	557.8	540.6	603.6
JOHN D. ROCKEFELLER PKWY	WY	177.4	212.9	220.6	213.7	200.7	183.9	195.7
JOHN DAY FOSSIL BEDS NM	OR	4.7	5.1	4.7	4.9	4.5	4.4	4.6
JOHN F. KENNEDY NHS	MA	.5	.5	.5	.5	.5	.5	.5
JOHN MUIR NHS	CA	4.6	4.1	5.1	4.3	5.0	4.5	5.3
JOHNSTOWN FLOOD NMEM	PA	1.8	2.1	2.5	2.2	3.9	4.0	4.2
JOSHUA TREE NM	CA	844.6	703.9	721.8	786.2	813.9	729.6	848.7
KALAUPAPA NHP	HI	NOT REPORTING		-	-	-	-	-
KALOKO-HONOKOHAU	HI	NOT REPORTING		-	-	-	-	-
KATMAI NP	AK	19.3	19.9	15.6	38.2	73.8	32.8	39.0
KATMAI NPRES	AK	SEE KATMAI NP						
KENAI FJORDS NP	AK	.0	.0	3.4	4.5	4.3	6.8	10.5
KENNESAW MOUNTAIN NBP	GA	188.6	200.2	175.9	192.1	181.4	124.1	147.7
KINGS CANYON NP	CA	2,301.4	2,166.4	2,348.1	2,137.8	2,540.6	2,372.3	2,796.1
KINGS MOUNTAIN NMP	SC	17.3	16.4	15.6	13.0	17.7	17.4	16.9
KLONDIKE GOLD RUSH NHP[2]	WA-AK	2.0	2.3	19.4	15.6	16.6	14.9	17.0
KNIFE RIVER INDIAN VILLAGE	ND	.0	.6	.7	1.1	1.2	1.7	1.7
KOBUK VALLEY NP	AK	.0	.0	3.7	1.6	.6	.8	.6
LAKE CHELAN NRA[2]	WA	SEE NORTH CASCADES		-	-	-	-	-
LAKE CLARK NP & PRES	AK	.0	.0	2.9	2.2	2.6	3.7	4.5
LAKE CLARK NPRES	AK	SEE LAKE CLARK NP		-	-	-	-	-

BEST COPY AVAILABLE

BLANK

PAGE

TABLE 17. RECREATION VISITOR DAYS AT AREAS ADMINISTERED BY THE NATIONAL PARK SERVICE (IN THOUSANDS)

NATIONAL PARK SYSTEM		1980 DAYS	1981 DAYS	1982 DAYS	1983 DAYS	1984 DAYS	1985 DAYS	1986 DAYS
LAKE MEAD NRA	AZ-NV	5,165.0	4,616.5	5,521.4	5,399.3	5,319.1	5,876.2	6,387.6
LAKE MEREDITH NRA	TX	450.1	389.9	581.1	550.5	596.9	492.6	410.9
LASSEN VOLCANIC NP	CA	416.2	440.3	481.2	421.0	470.1	452.0	464.6
LAVA BEDS NM	CA	23.2	27.6	25.1	23.8	25.5	18.1	27.0
LEHMAN CAVES NM	NV	6.4	6.0	5.7	5.3	6.0	6.0	6.7
LBJ MEM GROVE OTP NMEM	DC	.0	.0	.0	.0	45.0	46.8	49.3
LINCOLN BOYHOOD NMEM	IN	20.5	21.1	19.5	20.4	20.4	20.6	19.9
LINCOLN HOME NHS	IL	34.0	33.6	36.1	37.3	35.9	35.9	36.7
LINCOLN MEMORIAL NMEM	DC	45.9	109.1	128.0	142.4	165.1	158.8	165.5
LONGFELLOW NHS	MA	.8	.8	.7	.8	.7	.8	.7
LOWELL NHP	MA	26.2	32.5	42.8	51.7	70.0	81.5	95.4
LOWER ST CROIX RIVER NR	WI	NOT REPORTING		-	-	-	-	-
LYNDON B. JOHNSON NHP	TX	34.2	40.1	38.2	39.9	38.2	38.6	40.2
MAGGIE L. WALKER NHS	VA	.0	.0	.0	.0	.0	.1	.1
MAMMOTH CAVE NP	KY	278.2	279.5	315.4	265.0	264.9	275.1	275.3
MANASSAS NBP	VA	49.9	49.5	41.8	45.0	43.9	45.3	49.6
MARTIN L. KING JR. NHS	GA	.0	.0	.0	9.7	19.1	23.6	36.4
MARTIN VAN BUREN NHS	NY	.0	.0	.7	.4	.3	.3	.3
MESA VERDE NP	CO	565.4	630.5	618.1	618.7	559.8	631.6	621.2
MINUTE MAN NHP	MA	38.7	40.2	39.8	38.1	36.6	34.3	51.3
MISSOURI NRR	NE-SD	NOT REPORTING		-	-	-	-	-
MONOCACY NB	MD	NOT REPORTING		-	-	-	-	-
MONTEZUMA CASTLE NM	AZ	34.1	38.9	37.3	39.7	43.5	44.8	52.8
MOORES CREEK NMP	NC	2.2	2.3	2.6	2.1	1.7	2.3	2.4
MORRISTOWN NHP	NJ	34.6	25.6	26.5	35.5	38.6	47.0	46.6

BEST COPY AVAILABLE

53

BEST COPY AVAILABLE

TABLE 17. RECREATION VISITOR DAYS AT AREAS ADMINISTERED BY THE NATIONAL PARK SERVICE (IN THOUSANDS)

NATIONAL PARK SYSTEM		1980 DAYS	1981 DAYS	1982 DAYS	1983 DAYS	1984 DAYS	1985 DAYS	1986 DAYS
MOUND CITY GROUP NM	OH	3.1	3.3	2.9	2.9	3.0	2.9	3.0
MOUNT RAINIER NP	WA	1,414.2	1,351.3	1,161.9	1,181.3	1,330.4	1,356.4	1,491.8
MOUNT RUSHMORE NMEM	SD	141.0	176.1	162.9	184.7	171.0	191.0	180.9
MUIR WOODS NM	CA	145.7	140.5	129.7	129.7	135.6	153.0	155.5
NATCHEZ TRACE NST	MS-TN-AL	NOT REPORTING		-	-	-	-	-
NATCHEZ TRACE PARKWAY	MS-TN-AL	2,664.6	2,804.1	2,779.5	3,216.9	3,394.0	3,249.6	3,611.2
NATIONAL CAPITAL PARKS	MD-DC	1,082.7	1,278.2	1,009.7	892.1	1,010.2	1,188.3	973.3
NATIONAL MALL	DC	NOT COUNTING PUBLIC USE			-	-	-	-
NATURAL BRIDGES NM	UT	32.1	32.0	24.5	24.4	25.9	26.6	31.2
NAVAJO NM	AZ	19.8	21.9	20.3	24.0	20.1	23.9	21.0
NEW RIVER GORGE NR[4]	WV	.0	.0	.0	.0	62.0	63.5	66.9
NEZ PERCE NHP[4]	ID	28.7	30.2	32.7	36.7	37.5	39.5	34.7
NINETY SIX NHS	SC	.0	.0	.0	.0	.0	1.9	4.3
NOATAK NPRES	AK	.0	.0	21.1	6.9	11.7	10.2	7.6
NORTH CASCADES NP	WA	169.2	232.5	265.1	323.8	455.0	444.1	470.3
OBED WILD AND SCENIC RIVER	TN	NOT REPORTING		-	-	-	-	-
OCMULGEE NM	GA	3.7	3.5	3.4	4.6	10.2	24.8	26.9
OLYMPIC NP	WA	946.2	1,071.5	946.5	951.3	1,032.3	1,078.8	1,118.6
OREGON CAVES NM	OR	36.0	38.2	31.5	32.3	33.1	27.0	29.7
ORGAN PIPE CACTUS NM	AZ	88.4	92.2	93.1	107.7	93.3	92.8	104.5
OZARK NR	MO	439.8	426.9	477.7	454.3	412.0	389.6	369.8
PADRE ISLAND NS	TX	406.3	357.9	404.8	352.8	326.9	350.3	387.6
PALO ALTO BATTLEFIELD NHS	TX	NOT REPORTING		-	-	-	-	-
PEA RIDGE NMP	AR	6.1	6.7	6.8	7.3	8.0	7.6	8.4
PECOS NM	NM	4.8	4.4	3.5	3.4	3.4	4.4	4.2

TABLE 17. RECREATION VISITOR DAYS AT AREAS ADMINISTERED BY THE NATIONAL PARK SERVICE (IN THOUSANDS)

NATIONAL PARK SYSTEM		1980 DAYS	1981 DAYS	1982 DAYS	1983 DAYS	1984 DAYS	1985 DAYS	1986 DAYS
PERRY'S VICT & IPMem	OH	10.7	5.9	8.7	7.9	7.0	7.8	7.9
PETERSBURG NB	VA	54.6	53.6	54.8	53.1	50.7	49.2	49.6
PETRIFIED FOREST NP	AZ	94.5	101.5	88.4	98.1	98.6	100.0	103.5
PICTURED ROCKS NL	MI	101.8	108.2	115.8	142.8	130.1	127.3	129.7
PINNACLES NM	CA	63.5	59.5	63.8	65.5	62.1	69.8	72.9
PIPE SPRING NM	AZ	2.3	2.6	2.6	2.5	2.6	2.6	2.9
PIPESTONE NM	MN	11.4	14.8	28.1	27.9	26.9	27.3	29.0
PISCATAWAY PARK	MD	24.6	17.9	18.2	11.4	9.7	9.8	12.7
POINT REYES NS	CA	521.4	494.4	471.7	491.3	624.2	721.3	745.5
POTOMAC HERITAGE NST	VA-DC	NOT REPORTING		-	-	-	-	-
PRINCE WILLIAM FOREST PARK	VA	220.8	215.1	204.9	202.7	197.7	223.5	217.1
PU'UHONUA O HONAUNAU NHP	HI	31.0	28.0	28.8	29.0	31.9	32.9	36.0
PUUKOHOLA HEIAU NHS	HI	.9	1.0	1.4	1.7	1.9	2.0	2.4
RAINBOW BRIDGE NM	UT	14.2	14.3	74.3	20.2	22.2	22.1	35.5
REDWOOD NP	CA	38.4	42.1	38.5	40.8	38.5	45.4	44.1
RICHMOND NBP	VA	13.0	13.8	14.2	14.8	14.2	14.4	14.0
RIO GRANDE NR	TX	SEE BIG BEND NP		-	-	-	-	-
ROCK CREEK PARK	DC	100.6	82.3	271.9	482.3	220.7	317.5	316.6
ROCKY MOUNTAIN NP	CO	1,666.0	2,416.5	1,530.7	1,542.1	1,302.0	1,325.9	1,400.7
ROGER WILLIAMS NMEM	RI	8.7	.1	1.0	1.1	1.1	.9	.9
ROSS LAKE NRA[2]	WA	SEE NORTH CASCADES NP			-	-	-	-
RUSSELL CAVE NM	AL	2.3	1.9	2.4	3.5	3.6	3.6	4.9
SAGAMORE HILL NHS	NY	30.2	29.9	24.0	20.6	19.6	15.2	14.9
SAGUARO NM	AZ	69.5	53.0	68.9	60.1	58.5	55.0	59.7
SAINT CROIX NR	WI-MN	295.2	296.6	371.0	366.2	613.1	604.6	572.0

BEST COPY AVAILABLE

BEST COPY AVAILABLE

TABLE 17. RECREATION VISITOR DAYS AT AREAS ADMINISTERED BY THE NATIONAL PARK SERVICE (IN THOUSANDS)

NATIONAL PARK SYSTEM		1980 DAYS	1981 DAYS	1982 DAYS	1983 DAYS	1984 DAYS	1985 DAYS	1986 DAYS
SAINT CROIX ISLAND INT HS	ME	NOT REPORTING		-	-	-	-	-
SAINT-GAUDENS NHS	NH	5.5	5.4	5.1	5.4	3.9	4.7	5.1
SALEM MARITIME NHS	MA	52.4	62.5	47.1	37.2	47.2	37.7	38.6
SALINAS NM	NM	4.6	2.9	3.9	4.1	4.1	4.1	4.3
SAN ANTONIO MISSIONS NHP	TX	.0	.0	.0	9.4	15.3	16.9	19.9
SAN JUAN ISLAND NHP	WA	6.8	6.7	7.5	8.6	6.9	7.6	9.8
SAN JUAN NHS	PR	140.1	132.3	130.6	113.0	377.7	421.0	422.7
SANTA MONICA MOUNTAINS NRA[4]	CA	.0	.0	174.7	141.3	193.6	188.6	186.0
SARATOGA NHP	NY	14.5	15.3	17.1	15.4	15.2	16.1	15.3
SAUGUS IRON WORKS NHS	MA	4.5	4.8	4.7	4.8	5.4	5.0	6.2
SCOTTS BLUFF NM	NE	4.0	8.0	7.2	12.7	12.8	14.1	14.2
SEQUOIA NP	CA	2,412.5	2,996.0	2,782.3	2,371.1	2,664.0	2,554.3	2,879.1
SEWELL-BELMONT HOUSE NHS	DC	NOT REPORTING		-	-	-	-	-
SHENANDOAH NP[4]	VA	1,127.4	1,477.2	1,604.5	1,581.3	1,656.8	1,727.9	1,726.6
SHILOH NMP	TN	59.7	60.3	52.2	48.9	51.1	57.3	58.1
SITKA NHP	AK	2.9	3.5	3.5	3.4	4.4	4.7	4.5
SLEEPING BEAR DUNES NL5	MI	355.1	401.0	362.6	346.2	355.2	401.9	341.6
SPRINGFIELD ARMORY NHS	MA	2.9	3.2	3.0	2.6	2.9	2.7	3.0
STATUE OF LIBERTY NM[5,7]	NJ-NY	188.9	206.7	196.5	176.1	69.4	19.8	480.9
STEAMTOWN NHS8	PA	NOT REPORTING		-	-	-	-	-
STONES RIVER NB	TN	5.8	5.7	7.8	7.6	6.7	10.7	11.4
SUNSET CRATER NM	AZ	30.6	34.7	34.1	74.7	78.1	79.0	76.7
THADDEUS KOSCIUSZKO NMEM	PA	.0	.2	.2	.1	.1	.2	.2
THEO ROOSEVELT BPL NHS	NY	1.6	1.4	1.2	1.1	1.4	2.1	1.9
THEO ROOSEVELT INAUGURAL NHS	NY	.6	.7	.6	.7	1.3	1.6	2.6

TABLE 17. RECREATION VISITOR DAYS AT AREAS ADMINISTERED BY THE NATIONAL PARK SERVICE (IN THOUSANDS)

NATIONAL PARK SYSTEM		1980 DAYS	1981 DAYS	1982 DAYS	1983 DAYS	1984 DAYS	1985 DAYS	1986 DAYS
THEO ROOSEVELT ISLAND	VA	9.0	8.9	8.8	8.3	7.8	7.8	7.3
THEO ROOSEVELT NP	ND	87.9	104.8	93.3	107.7	87.7	88.9	93.7
THOMAS JEFFERSON MEMORIAL	DC	16.9	96.0	53.0	73.6	269.5	94.2	130.9
THOMAS STONE NHS	MD	NOT REPORTING		-	-	-	-	-
TIMPANOGOS CAVE NM	UT	20.6	20.1	19.6	19.3	23.1	24.6	23.7
TONTO NM	AZ	6.5	7.6	7.6	7.7	7.6	8.1	9.0
TUMACACORI NM	AZ	3.1	3.3	3.2	3.2	3.2	3.2	3.3
TUPELO NB	MS	NOT REPORTING		-	-	-	-	-
TUSKEGEE INSTITUTE NHS	AL	.4	2.9	4.0	4.0	5.4	5.4	5.7
TUZIGOOT NM	AZ	4.5	4.9	5.0	5.0	5.2	5.7	9.1
UPPER DELAWARE RIVER	PA	37.6	49.5	43.2	81.0	60.1	57.7	65.3
USS ARIZONA NMEM	HI	.0	142.6	173.2	174.1	199.0	195.8	213.6
VALLEY FORGE NHP	PA	156.2	160.8	161.6	154.6	175.9	203.3	144.1
VANDERBILT MANSION NHS	NY	54.7	63.7	54.2	54.6	50.9	47.1	58.3
VICKSBURG NMP	MS	69.5	61.5	54.8	58.3	99.2	80.2	95.1
VIETNAM VETERANS MEMORIAL	DC	.0	.0	.0	.0	64.7	165.8	223.1
VIRGIN ISLANDS NP	VI	356.5	354.6	405.0	391.0	387.7	396.4	434.9
VOYAGEURS NP	MN	116.2	137.1	77.7	124.3	131.3	137.6	127.7
WALNUT CANYON NM	AZ	8.1	8.9	9.3	9.5	10.0	9.8	12.6
WAR IN THE PACIFIC NHP4	GU	.0	.0	.0	.0	.0	.4	3.9
WASHINGTON MONUMENT NMEM	DC	34.5	110.4	107.7	101.1	111.8	102.4	105.9
WHISKEYTOWN NRA	CA	444.8	453.0	448.5	354.9	397.6	387.2	451.7
WHITE HOUSE	DC	69.7	68.9	66.0	69.1	60.9	67.6	56.4
WHITE SANDS NM	NM	57.3	52.3	27.4	36.4	51.0	45.5	62.8
WHITMAN MISSION NHS	WA	8.1	8.1	8.2	9.0	8.8	8.7	9.2

BEST COPY AVAILABLE

TABLE 17. RECREATION VISITOR DAYS AT AREAS ADMINISTERED BY THE NATIONAL PARK SERVICE (IN THOUSANDS)

NATIONAL PARK SYSTEM		1980 DAYS	1981 DAYS	1982 DAYS	1983 DAYS	1984 DAYS	1985 DAYS	1986 DAYS
WILLIAM HOWARD TAFT NHS	OH	.2	.2	.1	.1	.1	.1	.2
WILSON'S CREEK NB	MO	8.9	9.2	9.5	13.1	14.8	20.6	46.3
WIND CAVE NP	SD	52.6	56.2	51.8	54.1	66.5	53.6	53.9
WOLF TRAP FARM PARK	VA	220.8	205.5	113.1	81.3	92.8	188.2	214.2
WOMEN'S RIGHTS NHP	NY	.0	.0	.0	1.1	1.5	2.5	2.8
WRANGELL-ST ELIAS NP	AK	.0	.0	14.8	18.8	20.6	21.6	26.7
WRANGELL-ST ELIAS NPRES	AK	SEE WRANGLE-ST ELIAS NP			-	-	-	-
WRIGHT BROTHERS NMEM	NC	31.1	29.7	27.0	33.6	31.0	32.4	43.9
WUPATKI NM	AZ	16.2	19.0	19.9	19.9	21.4	20.0	22.8
YELLOWSTONE NP	MT-ID-WY	4,962.7	6,506.8	7,021.5	6,945.1	6,644.6	6,595.9	6,969.8
YOSEMITE NP	CA	5,585.9	5,628.1	5,402.9	5,567.4	6,145.5	6,475.8	6,379.9
YUCCA HOUSE	CO	NOT REPORTING		-	-	-	-	-
YUKON CHARLEY RIVER NPRES	AK	.0	.0	3.0	3.4	2.6	5.0	5.0
ZION NP	UT	668.7	783.0	599.6	565.4	602.8	599.7	660.6
NATIONAL PARK SYSTEM TOTALS		91,201	100,271	102,505	103,349	105,478	108,649	112,323

BEST COPY AVAILABLE

1986 FOOTNOTES

1. The following areas are reporting or reporting separately for the first time in 1986: None

2. Data for these areas are combined and reported as shown; no breakdown is available: Klondike Gold Rush NHP Seattle and Anchorage Offices, Ross Lake NRA and Lake Chelan NRA (see North Cascades NP), NCR management districts East, Central, Presidents Park, Old Post Office Tower (see National Capitol Parks).

3. Redesignated in 1986: Great Basin NP formed from Lehman Cave NM (10/27/86).

4. Due to changes in 1986 counting procedures in one or more types of data reported, the figures for the following require special adjustments to be comparable with earlier data: Big Thicket NP, Carl Sandburg Home NHS, Castle Clinton NM, Ft. Clatsop NM, Ft. Davis NHS, Guadulupe Mountains NP, Harpers Ferry NHP, Homestead NMA, Jean Lafitte NHP, New River Gorge NR, Nez Perce NHP, Santa Monica Mountains NRA, Shenandoah NP, War in the Pacific NHP.

5. Due to partial or temporary closings the figures for the following areas may require special adjustments to be comparable with earlier data: C&O Canal NHP, Sleeping Bear Dunes NL, Statue of Liberty NM.

6. Due to the opening of additional areas, programs, or facilities, the following areas may require special adjustments to be comparable with earlier data: Cuyahoga Valley NRA, Federal Hall NM.

7. Due to unusual events (anniversaries, civic fairs, and significant natural disasters) some areas may require special adjustments to be comparable with earlier data: Statue of Liberty NM.

8. New areas named not reporting: Red Hill Patrick Henry NM (affiliated area) 5/12/8; Steamtown NHS.

BEST COPY AVAILABLE

DEFINITIONS

AFFILIATED AREAS. Miscellaneous areas administrated in connection with the National Park System which may utilize NPS assistance but which are neither federally owned or directly administered by the National Park Service and do not report as NPS public use.

BACKCOUNTRY. One or more primitive or wilderness areas in a park reached primarily by hiking, boating, or horseback.

BIOSPHERE RESERVE. A park so designated by UNESCO because of its outstanding importance in conservation, research, and sustainable use of a particular biogeographic region.

CAMPGROUND. An area of land designated and developed for use as a camp.

CLASSIFICATION. Areas administered by the NPS are known by several different designated names. The differences in the classification are generally reflected in the titles listed below. A detailed description of each classification may be found in the publication, Index, National Park System and Related Areas, 1982, (biannual).

Memorial (Mem)
National Battlefield (NB)
National Battlefield Park (NBP)
National Battlefield Site (NBS)
National Historic Site (NHS)
National Historic Park (NHP)
National Memorial (NMem)
National Military Park (NMP)
National Monument (NM)
National Park (NP)
National Parkway (Pkwy)
National Preserve (NPres)
National Recreation Area (NRA)
National (Scenic, Wild, Recreational) River (NR)
National Scenic Trail (NST)
National Seashore (NS)
National Mall
Parks-Other
White House

CONCESSIONER. Private company or individual granted the privilege of providing facilities and services considered necessary by the NPS for accommodating visitors.

CONCESSIONER CAMPGROUND. An element of a concessioner operation involving services for overnight camping, land for camping, or equipment for camping.

CONCESSIONER LODGING. Overnight facilities such as hotels, motels, cabins, cottages, trailer villages, and trailer rental.

FEE PARKS. See Revenue Parks below.

MISCELLANEOUS OVERNIGHT STAY. Any overnight stay not otherwise defined (sleeping aboard boats, camping in organized groups, and/or any other overnight stays not included in other categories of overnight stays, except inholders which are nonreportable).

BEST COPY AVAILABLE

NATIONAL PARK SERVICE (NPS). A Department of the Interior (DOI) agency which administers approximately two dozen types of federal land, nationally significant for their scenic, natural, scientific, historical, or archeological interest (see CLASSIFICATION). The agency was established as a bureau of the DOI by Act of Congress, August 25, 1916. The NPS does not administer National Forests (US Department of Agriculture/ForestService), Wildlife Refuges (US Department of Interior/Fish and Wildlife Service), or a variety of other lands available for public use.

NEGLIGIBLE TRANSIT. A brief, incidental entry into a park by passing traffic (vehicular or pedestrian) using NPS administered grounds, roads, or walkways. Such use is nonreportable (see NONRECREATION VISITS).

NONRECREATION VISITS. Reportable nonrecreation visits include visits by (a) persons going to and from inholdings; (b) through traffic; (c) trades-people with business in the park; (d) government personnel (other than Park Service employees) with business in the park.

NONREPORTABLE VISITS. Nonreportable visits are the entries into the park by NPS employees, their families, concessioner employees, members of cooperating associations, and NPS contactors. (See RECREATION VISITS and TOTAL VISITS).

OUTLYING AREA PARK. See definition of Urban Area Park.

OVERNIGHT STAY. One night within a park by a visitor.

RECREATION VEHICLE. Any enclosed vehicle used for camping which is more elaborate than a simple truck or car, such as pickup truck with camper bodies, pop-up tent trailers, travel trailers, buses, motorcoaches, mobile homes, etc.

RECREATION VISITS. Entries of persons onto lands or waters administered by the NPS for recreation purposes (see TOTAL VISITS AND NONRECREATION VISITS). Visits by Service personnel as broadly defined below and by others as a necessary part of travel incidental to their employment (commuters) or residence (inholders) are not reportable as recreational visits.

REVENUE PARKS. Parks which collect fees. Three types of fees may be collected. Entrance fees (including Golden Eagle Passport sales) may be charged at designated national parks, monuments, recreation areas, seashores, historic and memorial parks and sites administered by the NPS. Fees may be charged for the use of specialized sites, facilities, equipment, or services furnished at Federal expense. Fees may also be charged for special recreation permits issued for uses such as group activities, recreaiton events, motorized recreation vehicles, and other specialized uses.

REGION. A National Park Service managerial subdivision. NPS Regions include the following states:

Alaska - AK

BEST COPY AVAILABLE

Mid-Atlantic - DE MD PA VA WV
Midwest - IA IL IN KS MI MN MO NE OH WI
National Capital - DC part of MD part of VA
North Atlantic - CT MA ME NH NJ NY RI VT
Pacific Northwest - ID OR WA
Rocky Mountain - part of AZ CO MT ND SD UT WY
Southeast - AL FL GA KY MS NC PR SC TN VI
Southwest - AR part of AZ LA NM OK TX
Western - part of AZ CA HI NV

REMOTE AREA PARK. See definition of Urban Area Park.

RURAL AREA PARK. See definition of Urban Area Park.

SERVICE PERSONNEL. (a) Employees of the NPS who are assigned to the park or are visiting the park in connection with their duty assignments; (b) NPS contractors, concessioners, cooperating associations; (c) the temporary or permanent members in the households of NPS employees resident in the park. All such "service personnel" are not reportable as public use.

SUBURBAN AREA PARK. See definition of Urban Area Park.

TOTAL VISITS. Sum of recreation visits and nonrecreation visits (see NONRECREATION VISITS, RECREATION VISITS).

URBAN AREA PARK. NPS areas are categorized by their proximity to population centers in the following manner.

Urban Area Park. A park located within the central city of a Metropolitan Statistical Area (MSA).

Suburban Area Park. A park located outside the central city but still within the MSA of greater than one million population.

Outlying Area Park. A park located in a MSA of less than one million population.

Rural Area Park. A park located outside of any MSA and accessible by paved highway, scheduled air or marine transportation service.

Remote Area Park. A park located outside of any MSA and requiring special travel arrangements to reach.

VISIT. The entry of any person, except NPS personnel, onto lands or waters administered by the National Park Service. Visits may occur as recreation visits or nonrecreation visits. Same day reentries, negligible transits, and entries to detached portions of the same park the same day are not to be counted as additional visits. Such adjustments will be made insofar as practicable for noncontiguous parts of the same park. However, visits will be reported separately for two contiguous parks.

VISITOR-DAY. Twelve visitor-hours in a park.

VISITOR-HOUR. The presence of one or more persons, excluding NPS personnel, in a park for continuous, intermittent, or simultaneous periods of time aggregating one hour (e.g., one person for one hour, two persons for one-half hour).

BEST COPY AVAILABLE

MISCELLANEOUS ABBREVIATIONS

For abbreviations of NPS classification of units administered see "Classification" in the Definitions section.

BPL	"Birthplace" as in Abraham Lincoln BPL NHS or Theo Roosevelt BPL NHS
Campgrnd	"Campground"
C-Campgrnd	"Concession Campground"
C-Lodge	"Concession Lodging"
C & O	"Chesapeake and Ohio" as in C & O Canal NHP
Chick Chatt	"Chickamauga and Chattanooga" as in Chick Chatt NMP
Fred. Spot.	"Fredricksburg and Spotsylvania" as in Fred Spot Mem NMP or Fredericksburg and Spotsylvania County Battlefields Memorial NMP
HS	"Historic Shrine" as in Fort McHenry NM & HS
IPMem Int	"International Peace Memorial" as in Perry°s Victory & IPMem and "International" as in St Croix Island Int HS
JD	"John D" as in JD Rockefeller Jr Memorial Parkway
JFK Ctr Perf	"John Fitzgerald Kennedy Center" "Performing" as in JFK Center for the Performing Arts
NEM	"National Expansion Memorial" as in Jefferson NEM NHS
ONS	"Overnight Stays"
OT	"Of the" as in Black Canyon OT Gunnison NM or On The as LBJ Mem Grove OT Potomac NMem
Port	"Portage" as in Allegheny Port RR NHS
Quarr	"Quarries" as in Alibates Flint Quarries NM
Recr	"Recreation", -al, or (non-recr) non recreational
RR	"Recreational River" as in Missouri National Recreational River
RV	"Recreational Vehicle"
Riv	"River" as in Knife Riv Indian Village NHS

U S GOVERNMENT PRINTING OFFICE 1987 – 773-038 40 028 REGION NO 8

BEST COPY AVAILABLE

END

12 13 88